

DRAWINGS SCHEDULE:

00-00	EDP - COVER PAGE	22-00	EDP - PUBLIC TRANSPORT AND OFF ROAD MOVEMENTS SYSTEMS PLAN
01-00	EDP - DRAWINGS SCHEDULE	23-00	EDP - ON STREET PARKING PLAN
02-00	EDP - ESTATE DEVELOPMENT PLAN	24-00	EDP - WASTE COLLECTION PLAN RESIDENTIAL
03-00	EDP - STAGING PLAN	24-01	EDP - WASTE COLLECTION PLAN COMMERCIAL
04-00	EDP - BLOCK DETAILS PLAN OVERALL	27-00	EDP - FILL PLAN
04-01	EDP - BLOCK DETAILS PLAN SHEET 1	27-01	EDP - BEW SECTIONS SHEET 1
04-02	EDP - BLOCK DETAILS PLAN SHEET 2	27-02	EDP - BEW SECTIONS SHEET 2
04-03	EDP - BLOCK DETAILS PLAN SHEET 3	27-03	EDP - BEW SECTIONS SHEET 3
04-04	EDP - BLOCK DETAILS PLAN SHEET 4	27-04	EDP - BEW SECTIONS SHEET 4
		27-05	EDP - BEW SECTIONS SHEET 5
		27-06	EDP - BEW SECTIONS SHEET 6
05-00	EDP - COMMUNITY TITLED AREAS	27-07	EDP - BEW SECTIONS SHEET 7
		27-08	EDP - BEW SECTIONS SHEET 8
08-00	EDP - SLOPE ANALYSIS PLAN	27-09	EDP - BEW SECTIONS SHEET 9
09-00	EDP - STORMWATER MASTER PLAN - OVERALL	28-00	EDP - ENVIRONMENTAL MANAGEMENT AND PROTECTION PLAN
09-01	EDP - STORMWATER MASTER PLAN SHEET 1	28-01	EDP - ENVIRONMENTAL MANAGEMENT GENERAL NOTES
09-02	EDP - STORMWATER MASTER PLAN SHEET 2	28-02	EDP - CONTAMINATED MATERIAL MANAGEMENT PLAN
09-03	EDP - STORMWATER MASTER PLAN SHEET 3		
09-04	EDP - STORMWATER MASTER PLAN SHEET 4	29-01	EDP - UTILITIES SERVICE PLAN SHEET 1
09-05	EDP - STORMWATER MASTER PLAN ASSET OWNERSHIP	29-02	EDP - UTILITIES SERVICE PLAN SHEET 2
		29-03	EDP - UTILITIES SERVICE PLAN SHEET 3
		29-04	EDP - UTILITIES SERVICE PLAN SHEET 4
11-00	EDP - SEWER MASTER PLAN - OVERALL	33-01	EDP - OFF SITE WORKS PLAN SHEET 1
11-01	EDP - SEWER MASTER PLAN SHEET 1	33-02	EDP - OFF SITE WORKS PLAN SHEET 2
11-02	EDP - SEWER MASTER PLAN SHEET 2	33-03	EDP - OFF SITE WORKS PLAN SHEET 3
11-03	EDP - SEWER MASTER PLAN SHEET 3	33-04	EDP - OFF SITE WORKS PLAN SHEET 4
11-04	EDP - SEWER MASTER PLAN SHEET 4	33-05	EDP - OFF SITE WORKS PLAN SHEET 5
		33-06	EDP - OFF SITE WORKS PLAN SHEET 6
12-00	EDP - WATER MASTER PLAN - OVERALL	34-00	EDP - BUSHFIRE MANAGEMENT PLAN
12-01	EDP - WATER MASTER PLAN SHEET 1		
12-02	EDP - WATER MASTER PLAN SHEET 2		
12-03	EDP - WATER MASTER PLAN SHEET 3		
12-04	EDP - WATER MASTER PLAN SHEET 4		
12-05	EDP - WATER MASTER PLAN SHEET 5		
17-00	EDP - ROAD HIERARCHY PLAN		
18-01	EDP - ROADS DETAIL AND VEHICLE TURNING DEMONSTRATIONS PLAN SHEET 1		
18-02	EDP - ROADS DETAIL AND VEHICLE TURNING DEMONSTRATIONS PLAN SHEET 2		
18-03	EDP - ROADS DETAIL AND VEHICLE TURNING DEMONSTRATIONS PLAN SHEET 3		
18-04	EDP - ROADS DETAIL AND VEHICLE TURNING DEMONSTRATIONS PLAN SHEET 4		
18-05	EDP - ROADS DETAIL AND VEHICLE TURNING DEMONSTRATIONS PLAN SHEET 5		
18-06	EDP - ROADS DETAIL AND VEHICLE TURNING DEMONSTRATIONS PLAN SHEET 6		
19-01	EDP - TYPICAL CROSS SECTIONS SHEET 1		
19-02	EDP - TYPICAL CROSS SECTIONS SHEET 2		
19-02	EDP - TYPICAL CROSS SECTIONS SHEET 2		
19-03	EDP - TYPICAL CROSS SECTIONS SHEET 3		
20-00	EDP - CHAINAGE PLAN		
21-01	EDP - ROAD LONGITUDINAL SECTIONS SHEET 1		
21-02	EDP - ROAD LONGITUDINAL SECTIONS SHEET 2		
21-03	EDP - ROAD LONGITUDINAL SECTIONS SHEET 3		
21-04	EDP - ROAD LONGITUDINAL SECTIONS SHEET 4		
21-05	EDP - ROAD LONGITUDINAL SECTIONS SHEET 5		
21-06	EDP - ROAD LONGITUDINAL SECTIONS SHEET 6		
21-07	EDP - ROAD LONGITUDINAL SECTIONS SHEET 7		
21-08	EDP - ROAD LONGITUDINAL SECTIONS SHEET 8		
21-09	EDP - ROAD LONGITUDINAL SECTIONS SHEET 9		







File Name: P:\2019\191148_Yarralumla-Brickworks\04_CAD\4_2_Drawings\CIV\EDP\191148-drg-civ-01-00.dwg

Status **NOT FOR CONSTRUCTION**

DO NOT SCALE OFF DRAWINGS. VERIFY ALL DIMENSIONS ON SITE PRIOR TO WORK.
 COPYRIGHT: The contents and information contained in this document are copyright of Sellick Consultants. Use or copy of this document in whole or part without written permission constitutes an infringement of copyright.

Rev	Description	Date	Drawn By
R	EDP SUBMISSION	31.07.2023	MN
Q	EDP SUBMISSION	10.07.2023	MN
P	EDP SUBMISSION	22.06.2023	RT
O	EDP SUBMISSION	16.06.2023	RT
N	EDP DRAFT REVIEW	14.06.2023	RT
M	EIS COMMENTS ADDRESSED	11.10.2022	RT
L	EDP SUBMISSION	20.07.2022	RT

LEGEND

	HOLDING LEASE BOUNDARY
	PROPOSED BLOCK BOUNDARY
	EXISTING TREE TO BE REMOVED
	EXISTING TREE TO RETAINED
	PROPOSED CONTOUR
	EXISTING CONTOUR

Scales



Client Logo

DOMA

Original Size	A1	Drawn By	DA	Drafting Check	DCA
Date Plotted	31-Jul-23	Designed By	AE	Design Check	BC
Coordinate System	STROMLO GRID	Approved	BC	Approved Date	16/12/2019
Height Datum	AHD	Approved Signature			

Project Name and Location
THE CANBERRA BRICKWORKS
 BLOCKS 1,7 & 20 SECTION 102

Drawing Title
EDP - DRAWINGS SCHEDULE

Project Number	Type	Discipline	Drg No.	Sub-No.	Rev
191148	DRG	CIV	01	00	R