

WILLIAM HOVELL DRIVE DUPLICATION

BELCONNEN, ACT

LANDSCAPE WORKS PACKAGE

PREPARED FOR:

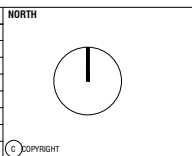


DRAWING LIST

DWG NO.	DRAWING TITLE	REVISION
LC00	LANDSCAPE COVER PAGE	C
LC01	LANDSCAPE NOTES / SCHEDULES	C
TR01	TREE REMOVAL PLAN [SHEET 1 OF 17]	C
TR02	TREE REMOVAL PLAN [SHEET 2 OF 17]	C
TR03	TREE REMOVAL PLAN [SHEET 3 OF 17]	C
TR04	TREE REMOVAL PLAN [SHEET 4 OF 17]	C
TR05	TREE REMOVAL PLAN [SHEET 5 OF 17]	C
TR06	TREE REMOVAL PLAN [SHEET 6 OF 17]	C
TR07	TREE REMOVAL PLAN [SHEET 7 OF 17]	C
TR08	TREE REMOVAL PLAN [SHEET 8 OF 17]	C
TR09	TREE REMOVAL PLAN [SHEET 9 OF 17]	C
TR10	TREE REMOVAL PLAN [SHEET 10 OF 17]	C
TR11	TREE REMOVAL PLAN [SHEET 11 OF 17]	C
TR12	TREE REMOVAL PLAN [SHEET 12 OF 17]	C
TR13	TREE REMOVAL PLAN [SHEET 13 OF 17]	C
TR14	TREE REMOVAL PLAN [SHEET 14 OF 17]	C
TR15	TREE REMOVAL PLAN [SHEET 15 OF 17]	C
TR16	TREE REMOVAL PLAN [SHEET 16 OF 17]	C
TR17	TREE REMOVAL PLAN [SHEET 17 OF 17]	C
LP01	LANDSCAPE PLAN [SHEET 1 OF 17]	C
LP02	LANDSCAPE PLAN [SHEET 2 OF 17]	C
LP03	LANDSCAPE PLAN [SHEET 3 OF 17]	C
LP04	LANDSCAPE PLAN [SHEET 4 OF 17]	C
LP05	LANDSCAPE PLAN [SHEET 5 OF 17]	C
LP06	LANDSCAPE PLAN [SHEET 6 OF 17]	C
LP07	LANDSCAPE PLAN [SHEET 7 OF 17]	C
LP08	LANDSCAPE PLAN [SHEET 8 OF 17]	C

DWG NO.	DRAWING TITLE	REVISION
LP09	LANDSCAPE PLAN [SHEET 9 OF 17]	C
LP10	LANDSCAPE PLAN [SHEET 10 OF 17]	C
LP11	LANDSCAPE PLAN [SHEET 11 OF 17]	C
LP12	LANDSCAPE PLAN [SHEET 12 OF 17]	C
LP13	LANDSCAPE PLAN [SHEET 13 OF 17]	C
LP14	LANDSCAPE PLAN [SHEET 14 OF 17]	C
LP15	LANDSCAPE PLAN [SHEET 15 OF 17]	C
LP16	LANDSCAPE PLAN [SHEET 16 OF 17]	C
LP17	LANDSCAPE PLAN [SHEET 17 OF 17]	C
LS01	LANDSCAPE SECTIONS	C
LS02	LANDSCAPE SECTIONS	C
LS03	LANDSCAPE SECTIONS	C
LD01	LANDSCAPE DETAILS	C

ISSUE	DESCRIPTION	DWN	APP'D	DATE
C	FINAL PRELIMINARY SKETCH PLAN	JK	JRD	13/11/2020
B	REVISED PRELIMINARY SKETCH PLAN	JK	JRD	2/10/2020
A	FOR PRELIMINARY SKETCH PLAN	JK	JRD	18/06/2020



NOTES

- COPYRIGHT AND PROPERTY OF ENVIRO LINKS DESIGN PTY LTD. MAY BE USED ONLY FOR THE STATED PROJECT AND ISSUE STATUS, AND IN ACCORDANCE WITH TERMS OF ENGAGEMENT FOR WHICH IT WAS COMMISSIONED.
- TO BE READ IN CONJUNCTION WITH ALL RELEVANT CONTRACTS, SPECIFICATIONS, REPORTS, DRAWINGS AND DEVELOPMENT APPROVAL CONDITIONS.
- OBTAIN ANY OUTSTANDING STATUTORY APPROVALS PRIOR TO COMMENCEMENT OF WORKS.
- FIGURED DIMENSIONS TO BE TAKEN IN PREFERENCE TO SCALED MEASUREMENTS. DIMENSIONS IN MILLIMETRES UNLESS NOTED OTHERWISE.

WHERE ISSUED FOR CONSTRUCTION:

- CONTRACTOR IS RESPONSIBLE FOR LOCATING ALL SERVICES AND OBTAINING NECESSARY CLEARANCES AND APPROVALS. CONTRACTOR TO VERIFY DIMENSIONS, LEVELS & DETAILS TO SITE CONDITIONS AND PRIOR WORKS, AND REPORT ALL DISCREPANCIES TO THE SUPERINTENDENT FOR RESOLUTION BEFORE COMMENCING WORK.
- PRESENT SAMPLES AND GAIN APPROVAL FROM SUPERINTENDENT FOR ANY NOMINATED MATERIALS OR FINISHES.
- ADOPT AND IMPLEMENT APPROVED TREE MANAGEMENT PLAN, LANDSCAPE MANAGEMENT & PROTECTION PLAN & ENVIRONMENTAL AUTHORISATIONS. ALL WORKS TO BE IN ACCORDANCE WITH CURRENT TAMS (GUS) STANDARD SPECIFICATION FOR URBAN INFRASTRUCTURE WORKS UNLESS OTHERWISE PRESCRIBED. ALL DISTURBANCE BY WORKS MUST BE REINSTATED TO EXISTING CONDITION.



PROJECT
WILLIAM HOVELL DRIVE DUPLICATION

5 / 61 Dundas Court PHILLIP ACT 2606
Ph: (02) 5281 6066 www.envirolinks.com.au

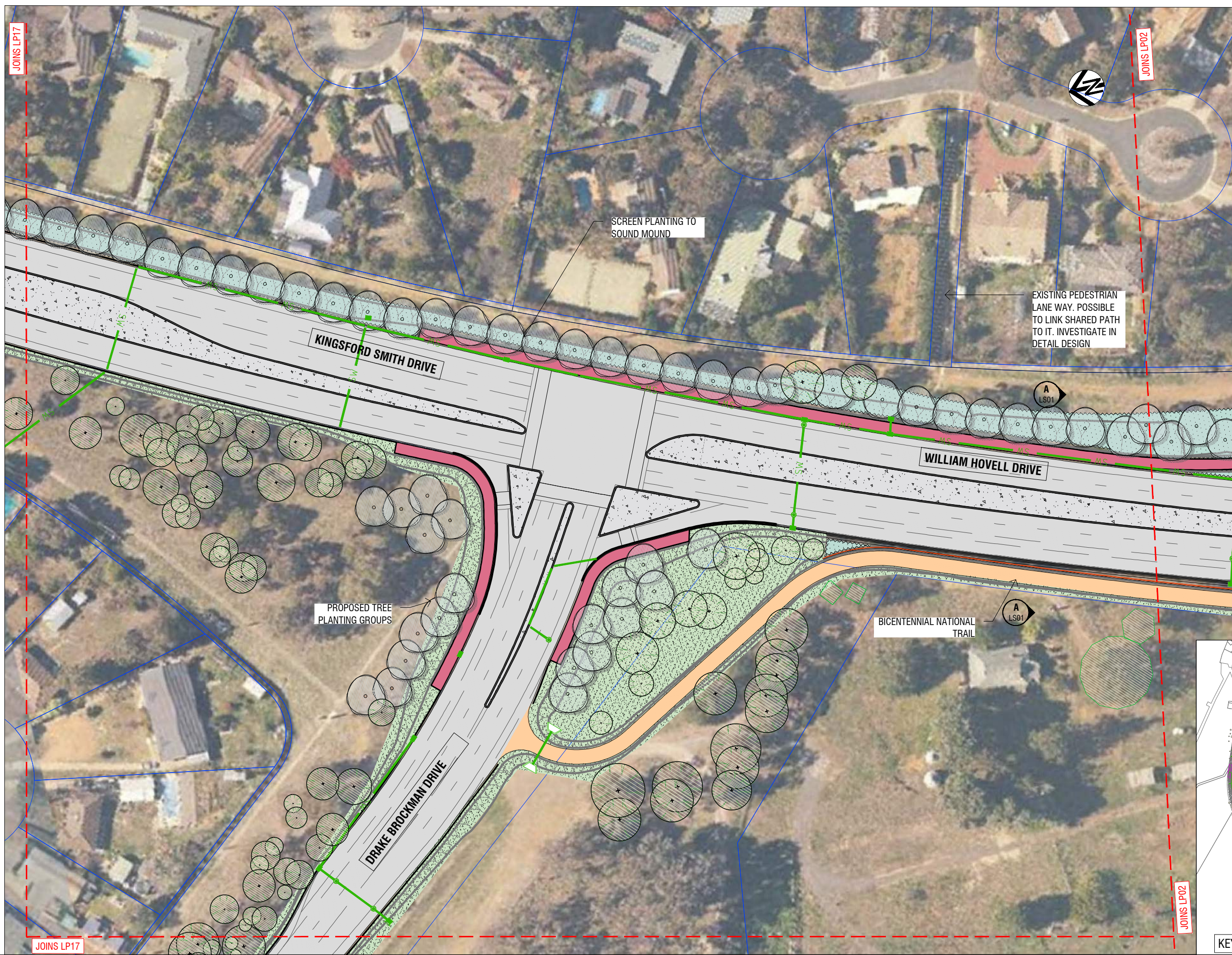
TITLE	SCALE	ISSUE
LANDSCAPE COVER PAGE		C
JOB NO. 1847	DWG NO. LC00	

NOTES:

1. SPADE BETWEEN ALL PLANTING BEDS AND GRASSING.
2. CONCRETE EDGING BETWEEN ALL GRAVEL AREAS AND GRASSING.
3. ALL VERGE TREE PLANTINGS TO BE OUTSIDE CLEARZONE. REFER ENGINEERS DOCUMENTATION FOR DEFINITION OF CLEARZONE.
4. MEDIAN TREE PLANTING SHALL ONLY OCCURE WHERE MEDIAN IS GREATER THEN 10m IN WIDTH. TREES SHALL BE PLANTED IN A STAGGERED PATTERN NO MORE THAN 0.5M OFF CENTRE. CONFIRM ALL EXISTING SERVICES AND CLEARANCES PRIOR TO PLANTING TREES.
6. MINIMUM 6m CLEARANCE BETWEEN GAS MAIN AND TREE PLANTING.
7. JUTE MATT TO ALL UNMOWN GRASS AREAS AND 1.2M WIDE STRIP TO SWALE INVERT.
8. ALL PLANTING TO BE PROTECTED BY TEMPORARY FENCING FOR 6 MONTH DURATION AFTER PLANTING, FOR PROTECTION FROM KANGAROOS.

PLANTING SCHEDULE						
Code	Species	Common Name	Centres (m)	Size	height	width
TREES - NATIVE						
CAS	Casuarina cunninghamiana		As Shown	Spring ring	18	8
Ebl	Eucalyptus blakelyi		As Shown	Spring ring	20	15
Ebr	Eucalyptus bridgesiana		As Shown	Spring ring	20	15
Eme	Eucalyptus melliodora		As Shown	Spring ring	20	20
Emf	Eucalyptus mannifera		As Shown	Spring ring	20	10
ERO	Eucalyptus rossii		As Shown	Spring ring	18	10
ESc	Eucalyptus scoparia		As Shown	Spring ring	18	8
MEDIUM & LARGE SHRUBS						
Csi	Callistemon sieberi		1.2	140mm pot	3	2
LEa	Leptospermum 'Aphrodite'		0.8	140mm pot	3	2
Mer	Melaleuca ericifolia		1	140mm pot	4	4
LOW SHRUBS & GROUND COVERS						
Cpp	Carex appressa		0.3	virotube	1	0.5
Dtb	Dianella tasmanica 'Blaze'	Flax - Lily	0.3	virotube	0.5	0.5
Fin	Ficinia nodosa		0.3	virotube	0.3	2
Gbr	Grevillea 'Bronze Rambler'		0.7	140mm pot	0.3	2
Glm	Grevillea lanigera 'Molonglo'		0.7	140mm pot	0.15	1.5
LDI	Lomandra longifolia		0.4	virotube	0.6	0.6
LDIt	Lomandra longifolia 'Tanika'		0.4	virotube	0.6	0.6
Met	Melaleuca thymifolia	Rock Myrtle	0.4	140mm pot	1	1
MYp	Myoporum parvifolium		0.8	140mm pot	0.1	2
POAIE	Poa labillardieri 'Erindale'		0.3	virotube	0.5	0.5

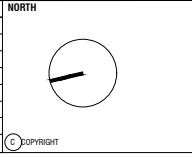
<p>ISSUE</p> <table border="1"> <thead> <tr> <th>ISSUE</th> <th>DESCRIPTION</th> <th>DWN</th> <th>APPD</th> <th>DATE</th> </tr> </thead> <tbody> <tr> <td>C</td> <td>FINAL PRELIMINARY SKETCH PLAN</td> <td>JK</td> <td>JRD</td> <td>13/11/2020</td> </tr> <tr> <td>B</td> <td>REVISED PRELIMINARY SKETCH PLAN</td> <td>JK</td> <td>JRD</td> <td>2/10/2020</td> </tr> <tr> <td>A</td> <td>FOR PRELIMINARY SKETCH PLAN</td> <td>JK</td> <td>JRD</td> <td>18/06/2020</td> </tr> </tbody> </table>				ISSUE	DESCRIPTION	DWN	APPD	DATE	C	FINAL PRELIMINARY SKETCH PLAN	JK	JRD	13/11/2020	B	REVISED PRELIMINARY SKETCH PLAN	JK	JRD	2/10/2020	A	FOR PRELIMINARY SKETCH PLAN	JK	JRD	18/06/2020	<p>NOTES</p> <p>© COPYRIGHT</p>	<p>CLIENT</p> <p>SMEC</p>	<p>LANDSCAPE ARCHITECT</p> <p>enviro links design</p>	<p>PROJECT</p> <p>WILLIAM HOVELL DRIVE DUPLICATION</p>	<p>TITLE</p> <p>LANDSCAPE NOTES / SCHEDULES</p>
ISSUE	DESCRIPTION	DWN	APPD	DATE																								
C	FINAL PRELIMINARY SKETCH PLAN	JK	JRD	13/11/2020																								
B	REVISED PRELIMINARY SKETCH PLAN	JK	JRD	2/10/2020																								
A	FOR PRELIMINARY SKETCH PLAN	JK	JRD	18/06/2020																								
<p>SCALE</p>					<p>ISSUE</p> <p>C</p>																							
<p>JOB NO. 1847</p>				<p>DWG NO. LC01</p>	<p>5/ 61 Dundas Court PHILLIP ACT 2608 Ph (02) 6291 6006 www.envirolinks.com.au</p>																							



- LEGEND**
- **SHEET LAYOUT**
 - **BLOCK BOUNDARIES**
 - EXISTING TREE**
Proposed to be retained. (New Survey tree)
 - EXISTING TREE**
Proposed to be retained. (Old survey tree)
 - ROAD LAYOUT INDICATIVE**
Refer to Civil Engineers Plans for detail and extent
 - SHARED PATH LAYOUT INDICATIVE**
Refer to Civil Engineers Plans for detail and extent
 - ACCESS TRACK**
Refer to Civil Engineers Plans for detail and extent
 - CONCRETE ROAD ISLANDS**
Refer to Civil Engineers Plans for detail and extent
 - NEW WALL**
Refer to Civil Engineers Plans for detail and extent
 - HARDSTAND AREA**
Refer to Civil Engineers Plans for detail and extent. Area between road and shared path
 - EMBANKMENT SYMBOLS**
Civil earthworks. Refer to Civil Engineers Plans for detail, extent and grade
 - NEW NATIVE/ EVERGREEN TREE**
Refer Planting Schedule Dwg LC01
 - NEW MASS PLANTING BED**
Refer Planting Schedule Dwg LC01
 - PROPOSED GRASSING**
Maintainable Dryland grassing (max. 1:4 grade) / non mowable grassing / restoration grassing. Extent of grassing categories to be determined in detail design. Refer to typical detail.
 - EXISTING VEGETATION / HABITAT COMMUNITY** Existing Pink Tailed Worm Lizard (PTWL) identified area. No landscape works proposed for these areas to limit any disturbance to these communities
 - EXISTING VEGETATION / HABITAT COMMUNITY** Existing Box Gum Woodland (BGW) identified area. No landscape works proposed for these areas to limit any disturbance to these communities
 - EXISTING VEGETATION / HABITAT COMMUNITY** Existing Golden Sun Moth (GSM) identified area. No landscape works proposed for these areas to limit any disturbance to these communities



ISSUE	DESCRIPTION	DWN	APPD	DATE
C	FINAL PRELIMINARY SKETCH PLAN	JK	JRD	13/11/2020
B	REVISED PRELIMINARY SKETCH PLAN	JK	JRD	2/10/2020
A	FOR PRELIMINARY SKETCH PLAN	JK	JRD	18/06/2020



NOTES

COPYRIGHT AND PROPERTY OF ENVIRO LINKS DESIGN PTY LTD. MAY BE USED ONLY FOR THE STATED PROJECT AND ISSUE STATUS, AND IN ACCORDANCE WITH TERMS OF ENGAGEMENT FOR WHICH IT WAS COMMISSIONED.

TO BE READ IN CONJUNCTION WITH ALL RELEVANT CONTRACTS, SPECIFICATIONS, REPORTS, DRAWINGS AND DEVELOPMENT APPROVAL CONDITIONS. OBTAIN ANY OUTSTANDING STATUTORY APPROVALS PRIOR TO COMMENCEMENT OF WORKS.

FIGURED DIMENSIONS TO BE TAKEN IN PREFERENCE TO SCALED MEASUREMENTS. DIMENSIONS IN MILLIMETRES UNLESS NOTED OTHERWISE.

WHERE ISSUED FOR CONSTRUCTION:

- CONTRACTOR IS RESPONSIBLE FOR LOCATING ALL SERVICES AND OBTAINING NECESSARY CLEARANCES AND APPROVALS. CONTRACTOR TO VERIFY DIMENSIONS, LEVELS & DETAILS TO SITE CONDITIONS AND PRIOR WORKS, AND REPORT ALL DISCREPANCIES TO THE SUPERINTENDENT FOR RESOLUTION BEFORE COMMENCING WORK.
- PRESENT SAMPLES AND GAIN APPROVAL FROM SUPERINTENDENT FOR ANY NOMINATED MATERIALS OR FINISHES.
- ADOPT AND IMPLEMENT APPROVED TREE MANAGEMENT PLAN, LANDSCAPE MANAGEMENT & PROTECTION PLAN & ENVIRONMENTAL AUTHORISATIONS. ALL WORKS TO BE IN ACCORDANCE WITH CURRENT TAMS (DUS) STANDARD SPECIFICATION FOR URBAN INFRASTRUCTURE WORKS UNLESS OTHERWISE PRESCRIBED. ALL DISTURBANCE BY WORKS MUST BE REINSTATED TO EXISTING CONDITION.



CLIENT

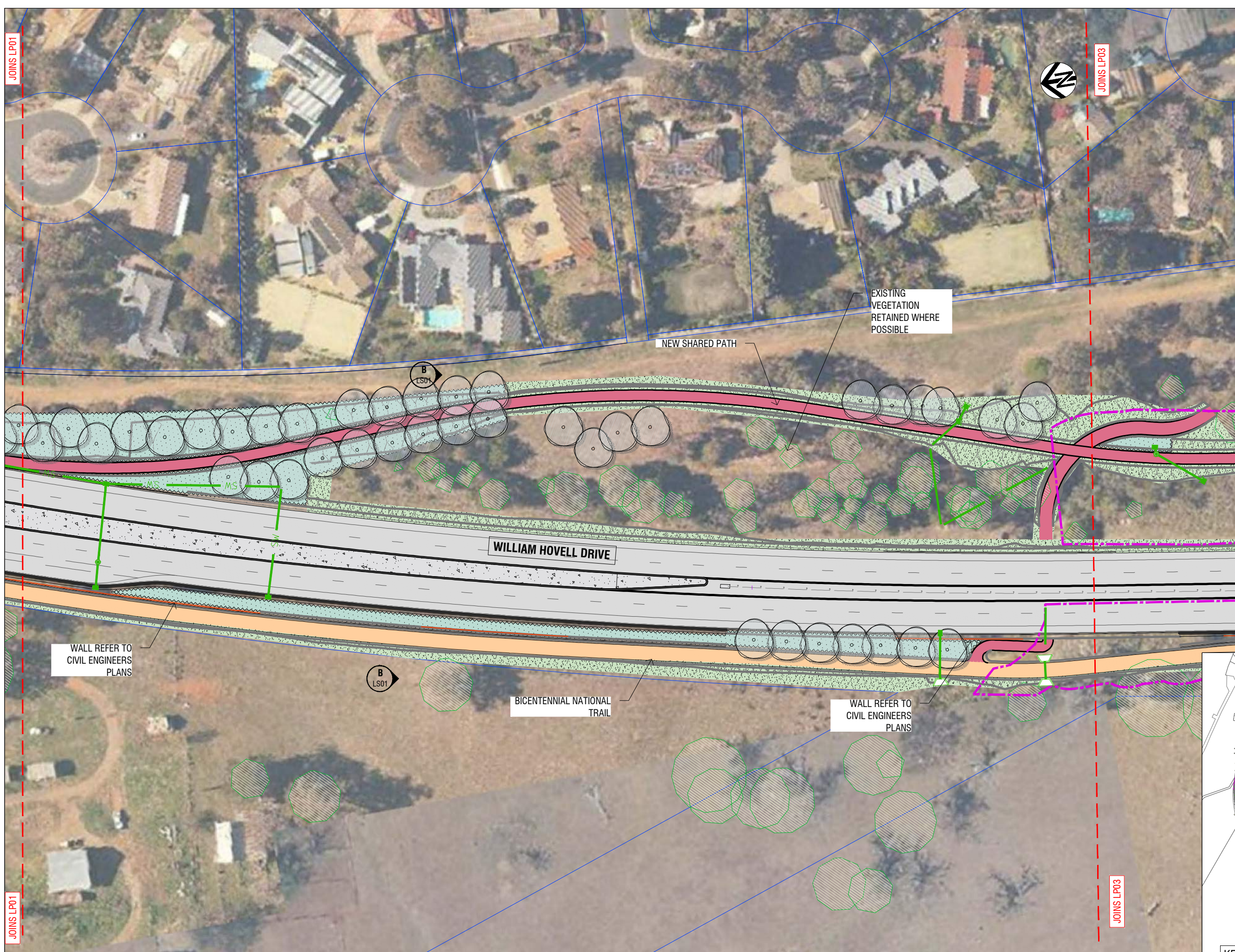
LANDSCAPE ARCHITECT

PROJECT

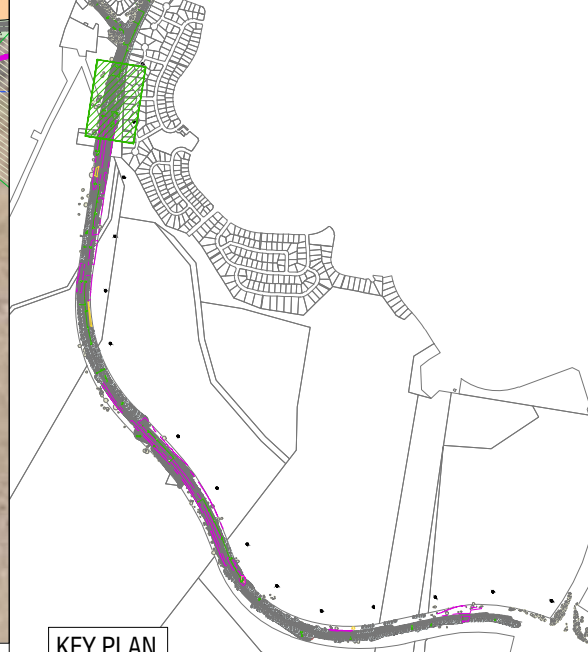
WILLIAM HOVELL DRIVE DUPLICATION

5 / 61 Dundas Court PHILLIP ACT 2606
Ph: (02) 5281 5066 www.envirolinks.com.au

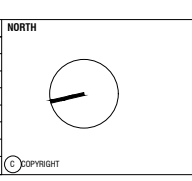
TITLE	LANDSCAPE PLAN [SHEET 1 OF 17]
SCALE	1:1000@A3
JOB NO.	1847
DWG NO.	LP01
ISSUE	C



- LEGEND**
- **SHEET LAYOUT**
 - **BLOCK BOUNDARIES**
 - EXISTING TREE**
Proposed to be retained. (New Survey tree)
 - EXISTING TREE**
Proposed to be retained. (Old survey tree)
 - ROAD LAYOUT INDICATIVE**
Refer to Civil Engineers Plans for detail and extent
 - SHARED PATH LAYOUT INDICATIVE**
Refer to Civil Engineers Plans for detail and extent
 - ACCESS TRACK**
Refer to Civil Engineers Plans for detail and extent
 - CONCRETE ROAD ISLANDS**
Refer to Civil Engineers Plans for detail and extent
 - NEW WALL**
Refer to Civil Engineers Plans for detail and extent
 - HARDSTAND AREA**
Refer to Civil Engineers Plans for detail and extent. Area between road and shared path
 - EMBANKMENT SYMBOLS**
Civil earthworks. Refer to Civil Engineers Plans for detail, extent and grade
 - NEW NATIVE/ EVERGREEN TREE**
Refer Planting Schedule Dwg LC01
 - NEW MASS PLANTING BED**
Refer Planting Schedule Dwg LC01
 - PROPOSED GRASSING**
Maintainable Dryland grassing (max. 1:4 grade) / non mowable grassing / restoration grassing. Extent of grassing categories to be determined in detail design. Refer to typical detail.
 - EXISTING VEGETATION / HABITAT COMMUNITY** Existing Pink Tailed Worm Lizard (PTWL) identified area. No landscape works proposed for these areas to limit any disturbance to these communities
 - EXISTING VEGETATION / HABITAT COMMUNITY** Existing Box Gum Woodland (BGW) identified area. No landscape works proposed for these areas to limit any disturbance to these communities
 - EXISTING VEGETATION / HABITAT COMMUNITY** Existing Golden Sun Moth (GSM) identified area. No landscape works proposed for these areas to limit any disturbance to these communities



ISSUE	DESCRIPTION	OWN	APP'D	DATE
C	FINAL PRELIMINARY SKETCH PLAN	JK	JRD	13/11/2020
B	REVISED PRELIMINARY SKETCH PLAN	JK	JRD	2/10/2020
A	FOR PRELIMINARY SKETCH PLAN	JK	JRD	18/06/2020



NOTES

- COPYRIGHT AND PROPERTY OF ENVIRO LINKS DESIGN PTY LTD. MAY BE USED ONLY FOR THE STATED PROJECT AND ISSUE STATUS, AND IN ACCORDANCE WITH TERMS OF ENGAGEMENT FOR WHICH IT WAS COMMISSIONED.
- TO BE READ IN CONJUNCTION WITH ALL RELEVANT CONTRACTS, SPECIFICATIONS, REPORTS, DRAWINGS AND DEVELOPMENT APPROVAL CONDITIONS. OBTAIN ANY OUTSTANDING STATUTORY APPROVALS PRIOR TO COMMENCEMENT OF WORKS.
- FIGURED DIMENSIONS TO BE TAKEN IN PREFERENCE TO SCALED MEASUREMENTS. DIMENSIONS IN MILLIMETRES UNLESS NOTED OTHERWISE.

WHERE ISSUED FOR CONSTRUCTION:

- CONTRACTOR IS RESPONSIBLE FOR LOCATING ALL SERVICES AND OBTAINING NECESSARY CLEARANCES AND APPROVALS. CONTRACTOR TO VERIFY DIMENSIONS, LEVELS & DETAILS TO SITE CONDITIONS AND PRIOR WORKS, AND REPORT ALL DISCREPANCIES TO THE SUPERINTENDENT FOR RESOLUTION BEFORE COMMENCING WORK.
- PRESENT SAMPLES AND GAIN APPROVAL FROM SUPERINTENDENT FOR ANY NOMINATED MATERIALS OR FINISHES.
- ADOPT AND IMPLEMENT APPROVED TREE MANAGEMENT PLAN, LANDSCAPE MANAGEMENT & PROTECTION PLAN & ENVIRONMENTAL AUTHORISATIONS. ALL WORKS TO BE IN ACCORDANCE WITH CURRENT TAMS (DGS) STANDARD SPECIFICATION FOR URBAN INFRASTRUCTURE WORKS UNLESS OTHERWISE PRESCRIBED. ALL DISTURBANCE BY WORKS MUST BE REINSTATED TO EXISTING CONDITION.



PROJECT
WILLIAM HOVELL DRIVE DUPLICATION

TITLE
LANDSCAPE PLAN [SHEET 2 OF 17]

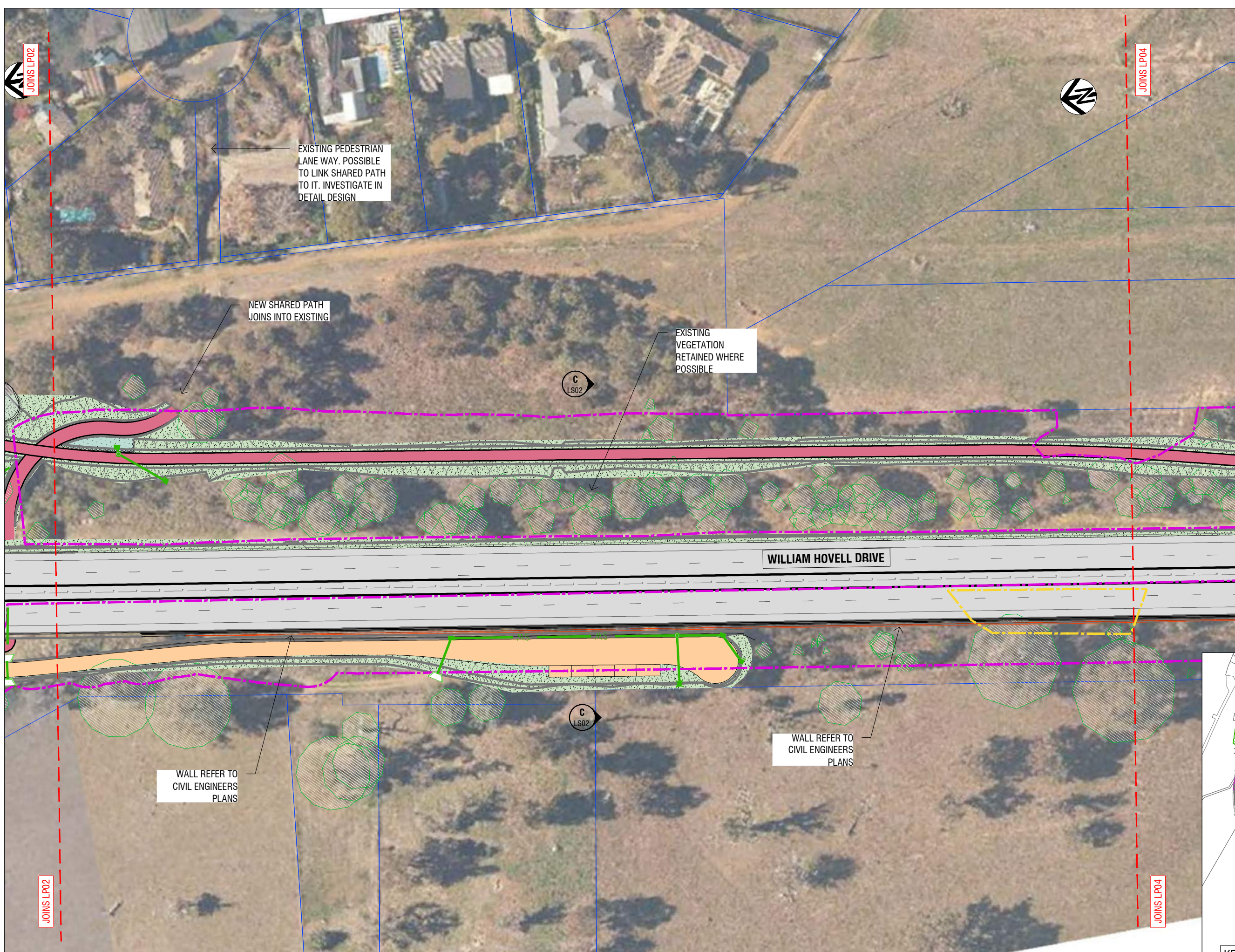
SCALE
1:1000@A3

JOB NO.
1847

DWG NO.
LP02

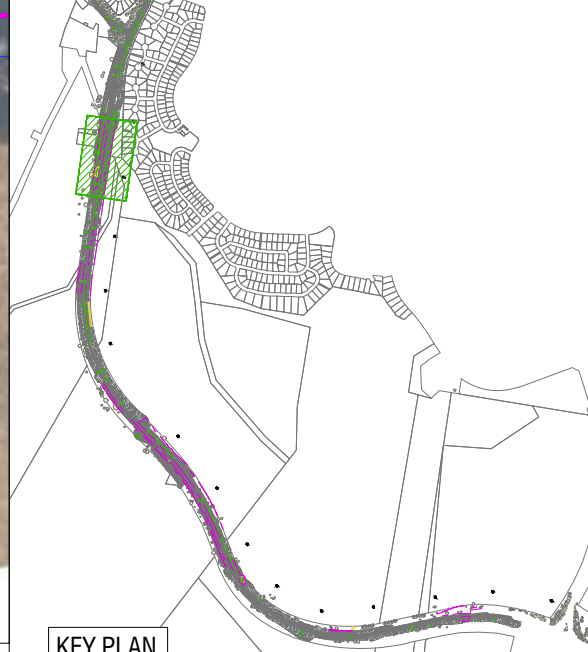
ISSUE
C

5 / 81 Dundas Court PHILLIP ACT 2606
Ph: (02) 6281 6066 www.envirolinks.com.au

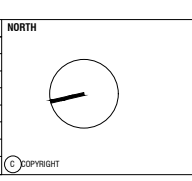


LEGEND

- **SHEET LAYOUT**
- **BLOCK BOUNDARIES**
- EXISTING TREE**
Proposed to be retained. (New Survey tree)
- EXISTING TREE**
Proposed to be retained. (Old survey tree)
- ROAD LAYOUT INDICATIVE**
Refer to Civil Engineers Plans for detail and extent
- SHARED PATH LAYOUT INDICATIVE**
Refer to Civil Engineers Plans for detail and extent
- ACCESS TRACK**
Refer to Civil Engineers Plans for detail and extent
- CONCRETE ROAD ISLANDS**
Refer to Civil Engineers Plans for detail and extent
- NEW WALL**
Refer to Civil Engineers Plans for detail and extent
- HARDSTAND AREA**
Refer to Civil Engineers Plans for detail and extent. Area between road and shared path
- EMBANKMENT SYMBOLS**
Civil earthworks. Refer to Civil Engineers Plans for detail, extent and grade
- NEW NATIVE/ EVERGREEN TREE**
Refer Planting Schedule Dwg LC01
- NEW MASS PLANTING BED**
Refer Planting Schedule Dwg LC01
- PROPOSED GRASSING**
Maintainable Dryland grassing (max. 1:4 grade) / non mowable grassing / restoration grassing. Extent of grassing categories to be determined in detail design. Refer to typical detail.
- EXISTING VEGETATION / HABITAT COMMUNITY** Existing Pink Tailed Worm Lizard (PTWL) identified area. No landscape works proposed for these areas to limit any disturbance to these communities
- EXISTING VEGETATION / HABITAT COMMUNITY** Existing Box Gum Woodland (BGW) identified area. No landscape works proposed for these areas to limit any disturbance to these communities
- EXISTING VEGETATION / HABITAT COMMUNITY** Existing Golden Sun Moth (GSM) identified area. No landscape works proposed for these areas to limit any disturbance to these communities



ISSUE	DESCRIPTION	OWN	APP'D	DATE
C	FINAL PRELIMINARY SKETCH PLAN	JK	JRD	13/11/2020
B	REVISED PRELIMINARY SKETCH PLAN	JK	JRD	2/10/2020
A	FOR PRELIMINARY SKETCH PLAN	JK	JRD	18/06/2020



NOTES

COPYRIGHT AND PROPERTY OF ENVIRO LINKS DESIGN PTY LTD. MAY BE USED ONLY FOR THE STATED PROJECT AND ISSUE STATUS, AND IN ACCORDANCE WITH TERMS OF ENGAGEMENT FOR WHICH IT WAS COMMISSIONED.

- TO BE READ IN CONJUNCTION WITH ALL RELEVANT CONTRACTS, SPECIFICATIONS, REPORTS, DRAWINGS AND DEVELOPMENT APPROVAL CONDITIONS. OBTAIN ANY OUTSTANDING STATUTORY APPROVALS PRIOR TO COMMENCEMENT OF WORKS.
- FIGURED DIMENSIONS TO BE TAKEN IN PREFERENCE TO SCALED MEASUREMENTS. DIMENSIONS IN MILLIMETRES UNLESS NOTED OTHERWISE.

WHERE ISSUED FOR CONSTRUCTION:

CONTRACTOR IS RESPONSIBLE FOR LOCATING ALL SERVICES AND OBTAINING NECESSARY CLEARANCES AND APPROVALS. CONTRACTOR TO VERIFY DIMENSIONS, LEVELS & DETAILS TO SITE CONDITIONS AND PRIOR WORKS, AND REPORT ALL DISCREPANCIES TO THE SUPERINTENDENT FOR RESOLUTION BEFORE COMMENCING WORK.

- PRESENT SAMPLES AND GAIN APPROVAL FROM SUPERINTENDENT FOR ANY NOMINATED MATERIALS OR FINISHES.
- ADOPT AND IMPLEMENT APPROVED TREE MANAGEMENT PLAN, LANDSCAPE MANAGEMENT & PROTECTION PLAN & ENVIRONMENTAL AUTHORISATIONS.
- ALL WORKS TO BE IN ACCORDANCE WITH CURRENT TAMS (DGS) STANDARD SPECIFICATION FOR URBAN INFRASTRUCTURE WORKS UNLESS OTHERWISE PRESCRIBED. ALL DISTURBANCE BY WORKS MUST BE REINSTATED TO EXISTING CONDITION.

CLIENT

LANDSCAPE ARCHITECT

PROJECT

WILLIAM HOVELL DRIVE DUPLICATION

5 / 81 Dundas Court PHILLIP ACT 2606
Ph: (02) 6281 6066 www.envirolinks.com.au

TITLE

LANDSCAPE PLAN [SHEET 3 OF 17]

SCALE
1:1000@A3
















JOB NO.
1847

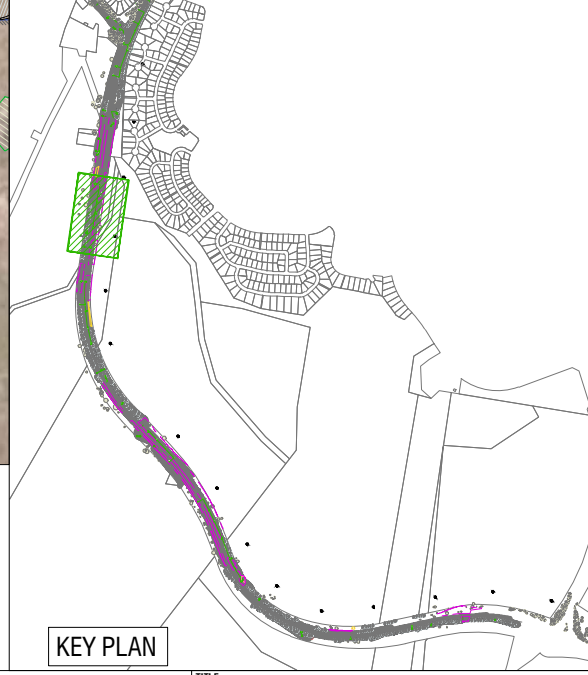
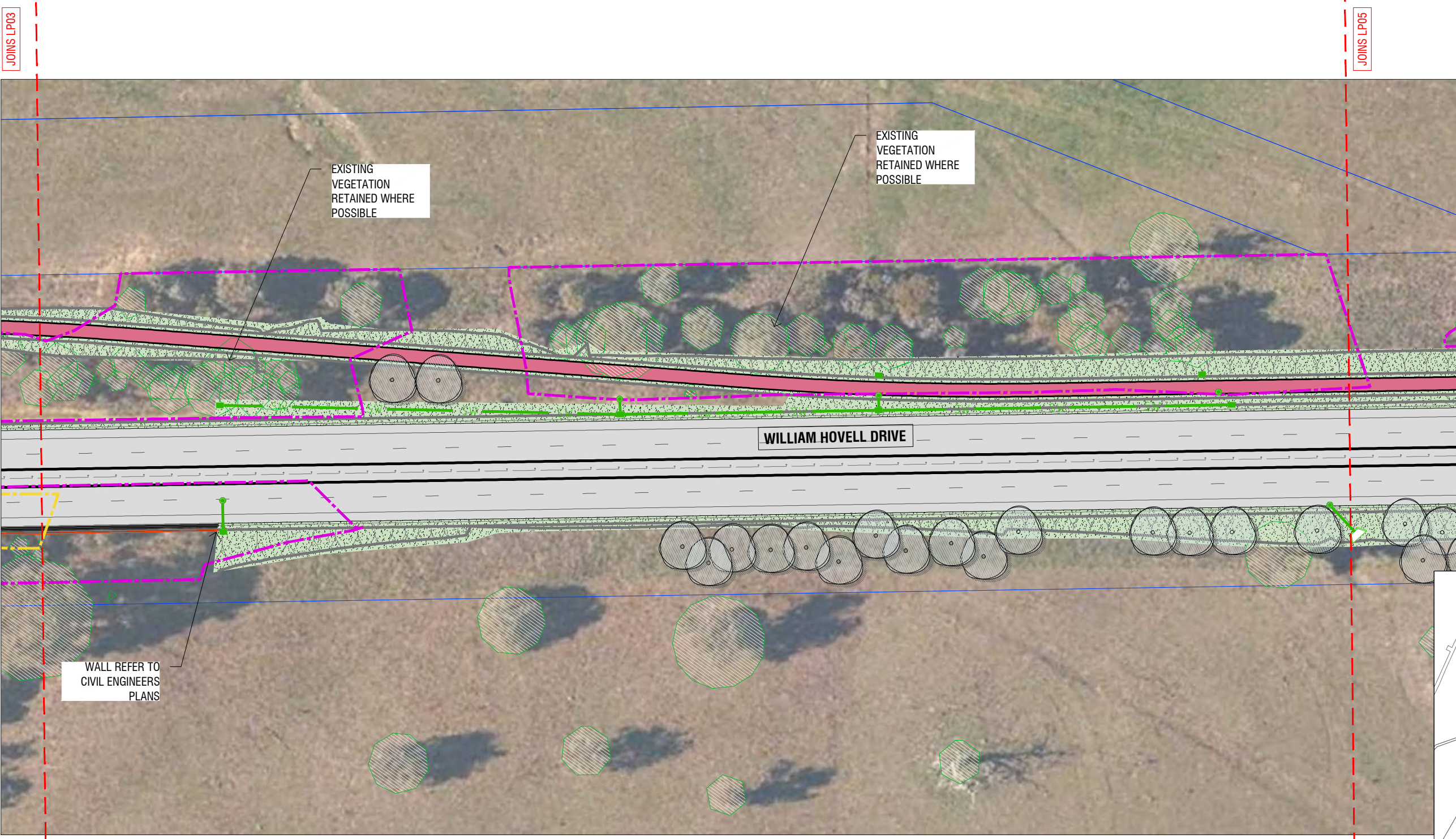
DWG NO.
LP03

ISSUE

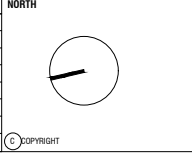
C

LEGEND

- **SHEET LAYOUT**
- **BLOCK BOUNDARIES**
-  **EXISTING TREE**
Proposed to be retained. (New Survey tree)
-  **EXISTING TREE**
Proposed to be retained. (Old survey tree)
-  **ROAD LAYOUT INDICATIVE**
Refer to Civil Engineers Plans for detail and extent
-  **SHARED PATH LAYOUT INDICATIVE**
Refer to Civil Engineers Plans for detail and extent
-  **ACCESS TRACK**
Refer to Civil Engineers Plans for detail and extent
-  **CONCRETE ROAD ISLANDS**
Refer to Civil Engineers Plans for detail and extent
-  **NEW WALL**
Refer to Civil Engineers Plans for detail and extent
-  **HARDSTAND AREA**
Refer to Civil Engineers Plans for detail and extent. Area between road and shared path
-  **EMBANKMENT SYMBOLS**
Civil earthworks. Refer to Civil Engineers Plans for detail, extent and grade
-  **NEW NATIVE/ EVERGREEN TREE**
Refer Planting Schedule Dwg LC01
-  **NEW MASS PLANTING BED**
Refer Planting Schedule Dwg LC01
-  **PROPOSED GRASSING**
Maintainable Dryland grassing (max. 1:4 grade) / non mowable grassing / restoration grassing. Extent of grassing categories to be determined in detail design. Refer to typical detail.
-  **EXISTING VEGETATION / HABITAT COMMUNITY** Existing Pink Tailed Worm Lizard (PTWL) identified area. No landscape works proposed for these areas to limit any disturbance to these communities
-  **EXISTING VEGETATION / HABITAT COMMUNITY** Existing Box Gum Woodland (BGW) identified area. No landscape works proposed for these areas to limit any disturbance to these communities
-  **EXISTING VEGETATION / HABITAT COMMUNITY** Existing Golden Sun Moth (GSM) identified area. No landscape works proposed for these areas to limit any disturbance to these communities



ISSUE	DESCRIPTION	DWN	APP'D	DATE
C	FINAL PRELIMINARY SKETCH PLAN	JK	JRD	13/11/2020
B	REVISED PRELIMINARY SKETCH PLAN	JK	JRD	2/10/2020
A	FOR PRELIMINARY SKETCH PLAN	JK	JRD	18/06/2020



NOTES

- COPYRIGHT AND PROPERTY OF ENVIRO LINKS DESIGN PTY LTD. MAY BE USED ONLY FOR THE STATED PROJECT AND ISSUE STATUS, AND IN ACCORDANCE WITH TERMS OF ENGAGEMENT FOR WHICH IT WAS COMMISSIONED.
- TO BE READ IN CONJUNCTION WITH ALL RELEVANT CONTRACTS, SPECIFICATIONS, REPORTS, DRAWINGS AND DEVELOPMENT APPROVAL CONDITIONS. OBTAIN ANY OUTSTANDING STATUTORY APPROVALS PRIOR TO COMMENCEMENT OF WORKS.
- FIGURED DIMENSIONS TO BE TAKEN IN PREFERENCE TO SCALED MEASUREMENTS. DIMENSIONS IN MILLIMETRES UNLESS NOTED OTHERWISE.

WHERE ISSUED FOR CONSTRUCTION:

- CONTRACTOR IS RESPONSIBLE FOR LOCATING ALL SERVICES AND OBTAINING NECESSARY CLEARANCES AND APPROVALS. CONTRACTOR TO VERIFY DIMENSIONS, LEVELS & DETAILS TO SITE CONDITIONS AND PRIOR WORKS, AND REPORT ALL DISCREPANCIES TO THE SUPERINTENDENT FOR RESOLUTION BEFORE COMMENCING WORK.
- PRESENT SAMPLES AND GAIN APPROVAL FROM SUPERINTENDENT FOR ANY NOMINATED MATERIALS OR FINISHES.
- ADOPT AND IMPLEMENT APPROVED TREE MANAGEMENT PLAN, LANDSCAPE MANAGEMENT & PROTECTION PLAN & ENVIRONMENTAL AUTHORISATIONS. ALL WORKS TO BE IN ACCORDANCE WITH CURRENT TAMS (DGS) STANDARD SPECIFICATION FOR URBAN INFRASTRUCTURE WORKS UNLESS OTHERWISE PRESCRIBED. ALL DISTURBANCE BY WORKS MUST BE REINSTATED TO EXISTING CONDITION.

CLIENT



LANDSCAPE ARCHITECT



PROJECT
WILLIAM HOVELL DRIVE DUPLICATION

5 / 81 Dundas Court PHILLIP ACT 2606
Ph: (02) 6281 6066 www.envirolinks.com.au

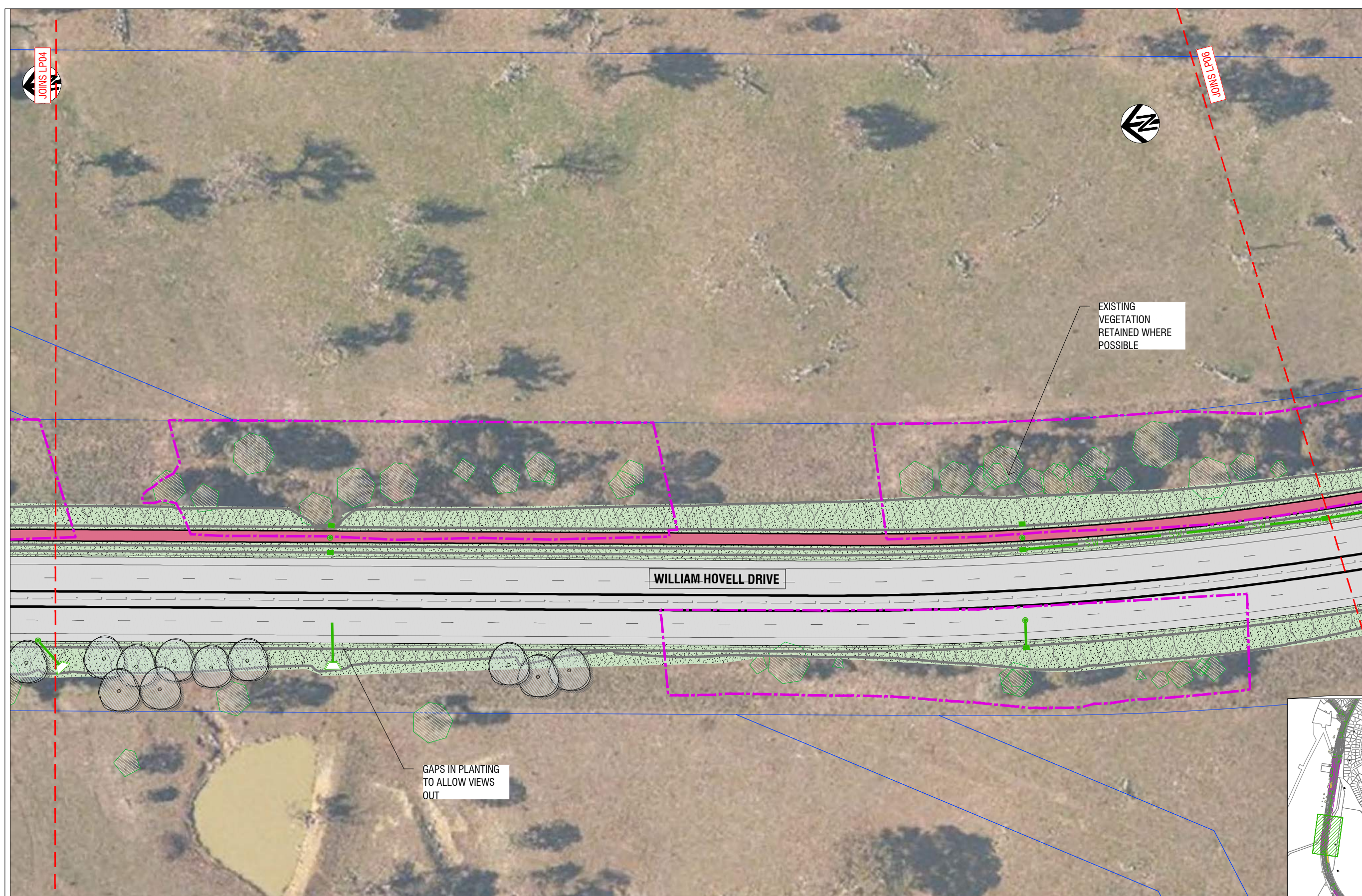
TITLE
LANDSCAPE PLAN [SHEET 4 OF 17]

SCALE
1:1000@A3

JOB NO.
1847

DWG NO.
LP04

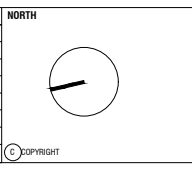
ISSUE
C



- ### LEGEND
- SHEET LAYOUT
 - BLOCK BOUNDARIES
 - EXISTING TREE**
Proposed to be retained. (New Survey tree)
 - EXISTING TREE**
Proposed to be retained. (Old survey tree)
 - ROAD LAYOUT INDICATIVE**
Refer to Civil Engineers Plans for detail and extent
 - SHARED PATH LAYOUT INDICATIVE**
Refer to Civil Engineers Plans for detail and extent
 - ACCESS TRACK**
Refer to Civil Engineers Plans for detail and extent
 - CONCRETE ROAD ISLANDS**
Refer to Civil Engineers Plans for detail and extent
 - NEW WALL**
Refer to Civil Engineers Plans for detail and extent
 - HARDSTAND AREA**
Refer to Civil Engineers Plans for detail and extent. Area between road and shared path
 - EMBANKMENT SYMBOLS**
Civil earthworks. Refer to Civil Engineers Plans for detail, extent and grade
 - NEW NATIVE/ EVERGREEN TREE**
Refer Planting Schedule Dwg LC01
 - NEW MASS PLANTING BED**
Refer Planting Schedule Dwg LC01
 - PROPOSED GRASSING**
Maintainable Dryland grassing (max. 1:4 grade) / non mowable grassing / restoration grassing. Extent of grassing categories to be determined in detail design. Refer to typical detail.
 - EXISTING VEGETATION / HABITAT COMMUNITY** Existing Pink Tailed Worm Lizard (PTWL) identified area. No landscape works proposed for these areas to limit any disturbance to these communities
 - EXISTING VEGETATION / HABITAT COMMUNITY** Existing Box Gum Woodland (BGW) identified area. No landscape works proposed for these areas to limit any disturbance to these communities
 - EXISTING VEGETATION / HABITAT COMMUNITY** Existing Golden Sun Moth (GSM) identified area. No landscape works proposed for these areas to limit any disturbance to these communities



ISSUE	DESCRIPTION	OWN	APP'D	DATE
C	FINAL PRELIMINARY SKETCH PLAN	JK	JRD	13/11/2020
B	REVISED PRELIMINARY SKETCH PLAN	JK	JRD	2/10/2020
A	FOR PRELIMINARY SKETCH PLAN	JK	JRD	18/06/2020



NOTES

- COPYRIGHT AND PROPERTY OF ENVIRO LINKS DESIGN PTY LTD. MAY BE USED ONLY FOR THE STATED PROJECT AND ISSUE STATUS, AND IN ACCORDANCE WITH TERMS OF ENGAGEMENT FOR WHICH IT WAS COMMISSIONED.
- TO BE READ IN CONJUNCTION WITH ALL RELEVANT CONTRACTS, SPECIFICATIONS, REPORTS, DRAWINGS AND DEVELOPMENT APPROVAL CONDITIONS. OBTAIN ANY OUTSTANDING STATUTORY APPROVALS PRIOR TO COMMENCEMENT OF WORKS.
- FIGURED DIMENSIONS TO BE TAKEN IN PREFERENCE TO SCALED MEASUREMENTS. DIMENSIONS IN MILLIMETRES UNLESS NOTED OTHERWISE.

WHERE ISSUED FOR CONSTRUCTION:

- CONTRACTOR IS RESPONSIBLE FOR LOCATING ALL SERVICES AND OBTAINING NECESSARY CLEARANCES AND APPROVALS. CONTRACTOR TO VERIFY DIMENSIONS, LEVELS & DETAILS TO SITE CONDITIONS AND PRIOR WORKS, AND REPORT ALL DISCREPANCIES TO THE SUPERINTENDENT FOR RESOLUTION BEFORE COMMENCING WORK.
- PRESENT SAMPLES AND GAIN APPROVAL FROM SUPERINTENDENT FOR ANY NOMINATED MATERIALS OR FINISHES.
- ADOPT AND IMPLEMENT APPROVED TREE MANAGEMENT PLAN, LANDSCAPE MANAGEMENT & PROTECTION PLAN & ENVIRONMENTAL AUTHORISATIONS. ALL WORKS TO BE IN ACCORDANCE WITH CURRENT TAMS (DGS) STANDARD SPECIFICATION FOR URBAN INFRASTRUCTURE WORKS UNLESS OTHERWISE PRESCRIBED. ALL DISTURBANCE BY WORKS MUST BE REINSTATED TO EXISTING CONDITION.

CLIENT

LANDSCAPE ARCHITECT

PROJECT

WILLIAM HOVELL DRIVE DUPLICATION

5 / 81 Dundas Court PHILLIP ACT 2606
Ph: (02) 6281 6066 www.envirolinks.com.au

TITLE

LANDSCAPE PLAN [SHEET 5 OF 17]

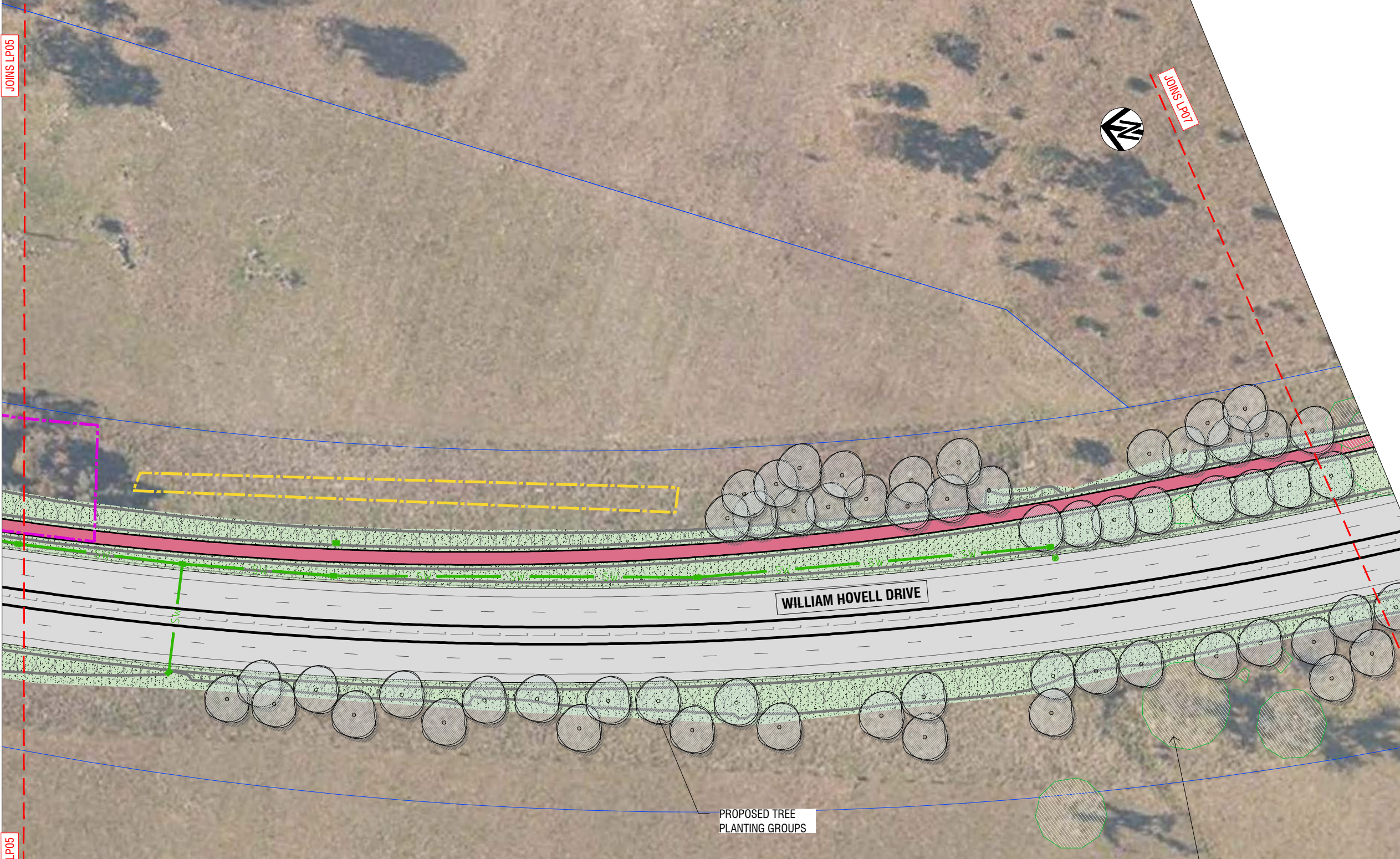
SCALE
1:1000@A3

JOB NO.
1847

DWG NO.
LP05

ISSUE

C



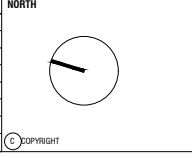
- LEGEND**
- **SHEET LAYOUT**
 - **BLOCK BOUNDARIES**
 - EXISTING TREE**
Proposed to be retained. (New Survey tree)
 - EXISTING TREE**
Proposed to be retained. (Old survey tree)
 - ROAD LAYOUT INDICATIVE**
Refer to Civil Engineers Plans for detail and extent
 - SHARED PATH LAYOUT INDICATIVE**
Refer to Civil Engineers Plans for detail and extent
 - ACCESS TRACK**
Refer to Civil Engineers Plans for detail and extent
 - CONCRETE ROAD ISLANDS**
Refer to Civil Engineers Plans for detail and extent
 - NEW WALL**
Refer to Civil Engineers Plans for detail and extent
 - HARDSTAND AREA**
Refer to Civil Engineers Plans for detail and extent. Area between road and shared path
 - EMBANKMENT SYMBOLS**
Civil earthworks. Refer to Civil Engineers Plans for detail, extent and grade
 - NEW NATIVE/ EVERGREEN TREE**
Refer Planting Schedule Dwg LC01
 - NEW MASS PLANTING BED**
Refer Planting Schedule Dwg LC01
 - PROPOSED GRASSING**
Maintainable Dryland grassing (max. 1:4 grade) / non mowable grassing / restoration grassing. Extent of grassing categories to be determined in detail design. Refer to typical detail.
 - EXISTING VEGETATION / HABITAT COMMUNITY** Existing Pink Tailed Worm Lizard (PTWL) identified area. No landscape works proposed for these areas to limit any disturbance to these communities
 - EXISTING VEGETATION / HABITAT COMMUNITY** Existing Box Gum Woodland (BGW) identified area. No landscape works proposed for these areas to limit any disturbance to these communities
 - EXISTING VEGETATION / HABITAT COMMUNITY** Existing Golden Sun Moth (GSM) identified area. No landscape works proposed for these areas to limit any disturbance to these communities

PROPOSED TREE PLANTING GROUPS

EXISTING VEGETATION RETAINED WHERE POSSIBLE



ISSUE	DESCRIPTION	OWN	APP'D	DATE
C	FINAL PRELIMINARY SKETCH PLAN	JK	JRD	13/11/2020
B	REVISED PRELIMINARY SKETCH PLAN	JK	JRD	2/10/2020
A	FOR PRELIMINARY SKETCH PLAN	JK	JRD	18/06/2020



NOTES

- COPYRIGHT AND PROPERTY OF ENVIRO LINKS DESIGN PTY LTD. MAY BE USED ONLY FOR THE STATED PROJECT AND ISSUE STATUS, AND IN ACCORDANCE WITH TERMS OF ENGAGEMENT FOR WHICH IT WAS COMMISSIONED.
- TO BE READ IN CONJUNCTION WITH ALL RELEVANT CONTRACTS, SPECIFICATIONS, REPORTS, DRAWINGS AND DEVELOPMENT APPROVAL CONDITIONS. OBTAIN ANY OUTSTANDING STATUTORY APPROVALS PRIOR TO COMMENCEMENT OF WORKS.
- FIGURED DIMENSIONS TO BE TAKEN IN PREFERENCE TO SCALED MEASUREMENTS. DIMENSIONS IN MILLIMETRES UNLESS NOTED OTHERWISE.

WHERE ISSUED FOR CONSTRUCTION:

- CONTRACTOR IS RESPONSIBLE FOR LOCATING ALL SERVICES AND OBTAINING NECESSARY CLEARANCES AND APPROVALS. CONTRACTOR TO VERIFY DIMENSIONS, LEVELS & DETAILS TO SITE CONDITIONS AND PRIOR WORKS, AND REPORT ALL DISCREPANCIES TO THE SUPERINTENDENT FOR RESOLUTION BEFORE COMMENCING WORK.
- PRESENT SAMPLES AND GAIN APPROVAL FROM SUPERINTENDENT FOR ANY NOMINATED MATERIALS OR FINISHES.
- ADOPT AND IMPLEMENT APPROVED TREE MANAGEMENT PLAN, LANDSCAPE MANAGEMENT & PROTECTION PLAN & ENVIRONMENTAL AUTHORISATIONS. ALL WORKS TO BE IN ACCORDANCE WITH CURRENT TANS (DGS) STANDARD SPECIFICATION FOR URBAN INFRASTRUCTURE WORKS UNLESS OTHERWISE PRESCRIBED. ALL DISTURBANCE BY WORKS MUST BE REINSTATED TO EXISTING CONDITION.

CLIENT

LANDSCAPE ARCHITECT

PROJECT

WILLIAM HOVELL DRIVE DUPLICATION

5 / 81 Dundas Court PHILLIP ACT 2606
Ph: (02) 6281 6066 www.envirolinks.com.au

TITLE

LANDSCAPE PLAN [SHEET 6 OF 17]

SCALE
1:1000@A3

JOB NO.
1847

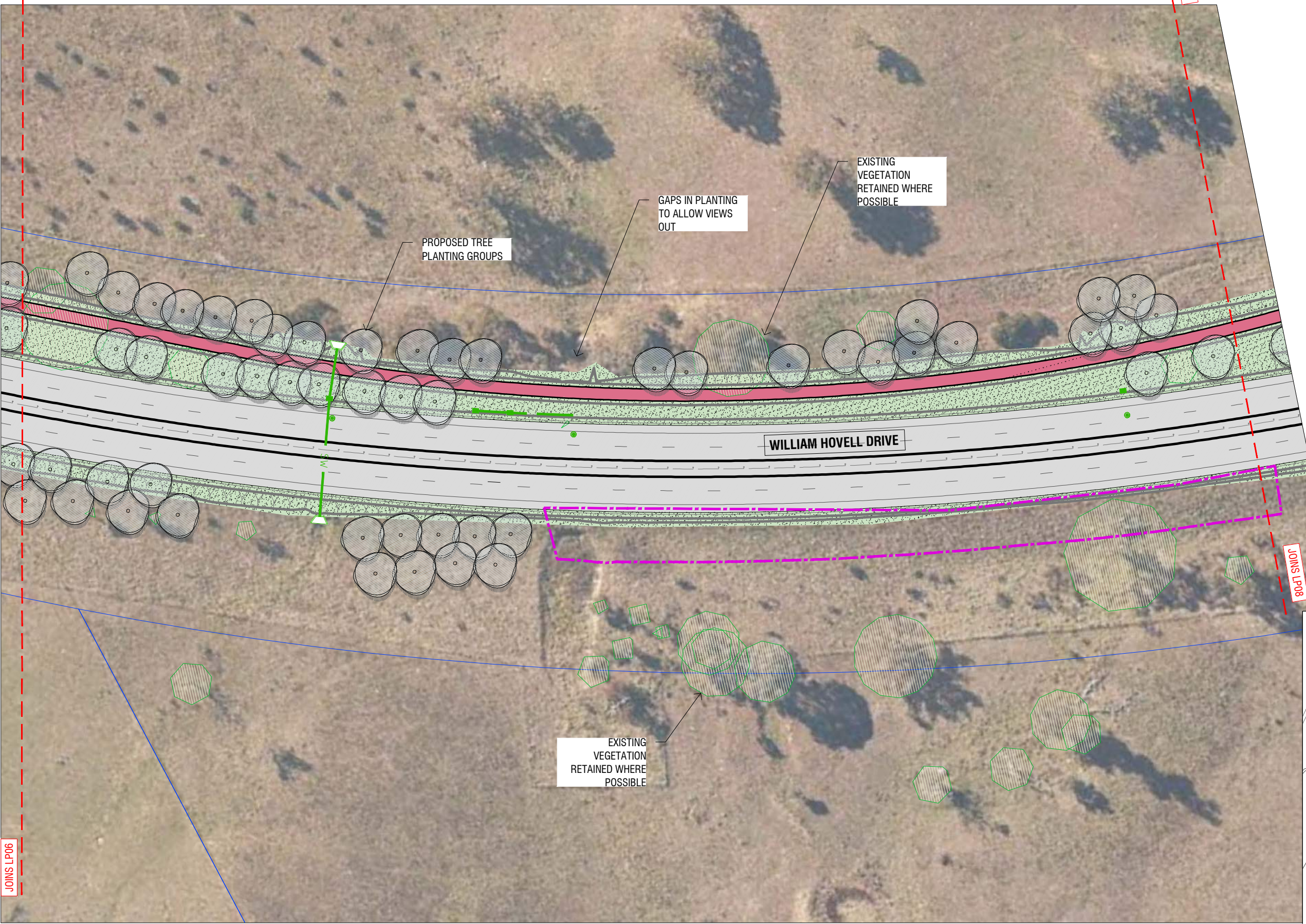
DWG NO.
LP06

ISSUE

C

JOINS LP06

JOINS LP08



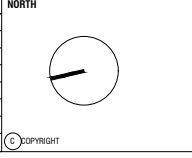
LEGEND

- SHEET LAYOUT** (Red dashed line)
- BLOCK BOUNDARIES** (Blue line)
- EXISTING TREE** (Circle with crosshair) Proposed to be retained. (New Survey tree)
- EXISTING TREE** (Hatched circle) Proposed to be retained. (Old survey tree)
- ROAD LAYOUT INDICATIVE** (Grey hatched area) Refer to Civil Engineers Plans for detail and extent
- SHARED PATH LAYOUT INDICATIVE** (Pink hatched area) Refer to Civil Engineers Plans for detail and extent
- ACCESS TRACK** (Orange hatched area) Refer to Civil Engineers Plans for detail and extent
- CONCRETE ROAD ISLANDS** (Grey hatched area) Refer to Civil Engineers Plans for detail and extent
- NEW WALL** (Red line) Refer to Civil Engineers Plans for detail and extent
- HARDSTAND AREA** (Blue hatched area) Refer to Civil Engineers Plans for detail and extent. Area between road and shared path
- EMBANKMENT SYMBOLS** (Triangular symbol) Civil earthworks. Refer to Civil Engineers Plans for detail, extent and grade
- NEW NATIVE/ EVERGREEN TREE** (Circle with crosshair) Refer Planting Schedule Dwg LC01
- NEW MASS PLANTING BED** (Hatched area) Refer Planting Schedule Dwg LC01
- PROPOSED GRASSING** (Green hatched area) Maintainable Dryland grassing (max. 1:4 grade) / non mowable grassing / restoration grassing. Extent of grassing categories to be determined in detail design. Refer to typical detail.
- EXISTING VEGETATION / HABITAT COMMUNITY** (Pink dashed line) Existing Pink Tailed Worm Lizard (PTWL) identified area. No landscape works proposed for these areas to limit any disturbance to these communities
- EXISTING VEGETATION / HABITAT COMMUNITY** (Purple dashed line) Existing Box Gum Woodland (BGW) identified area. No landscape works proposed for these areas to limit any disturbance to these communities
- EXISTING VEGETATION / HABITAT COMMUNITY** (Yellow dashed line) Existing Golden Sun Moth (GSM) identified area. No landscape works proposed for these areas to limit any disturbance to these communities



JOINS LP06

ISSUE	DESCRIPTION	OWN	APP'D	DATE
C	FINAL PRELIMINARY SKETCH PLAN	JK	JRD	13/11/2020
B	REVISED PRELIMINARY SKETCH PLAN	JK	JRD	2/10/2020
A	FOR PRELIMINARY SKETCH PLAN	JK	JRD	18/06/2020



NOTES

- COPYRIGHT AND PROPERTY OF ENVIRO LINKS DESIGN PTY LTD. MAY BE USED ONLY FOR THE STATED PROJECT AND ISSUE STATUS, AND IN ACCORDANCE WITH TERMS OF ENGAGEMENT FOR WHICH IT WAS COMMISSIONED.
- TO BE READ IN CONJUNCTION WITH ALL RELEVANT CONTRACTS, SPECIFICATIONS, REPORTS, DRAWINGS AND DEVELOPMENT APPROVAL CONDITIONS. OBTAIN ANY OUTSTANDING STATUTORY APPROVALS PRIOR TO COMMENCEMENT OF WORKS.
- FIGURED DIMENSIONS TO BE TAKEN IN PREFERENCE TO SCALED MEASUREMENTS. DIMENSIONS IN MILLIMETRES UNLESS NOTED OTHERWISE.

WHERE ISSUED FOR CONSTRUCTION:

- CONTRACTOR IS RESPONSIBLE FOR LOCATING ALL SERVICES AND OBTAINING NECESSARY CLEARANCES AND APPROVALS. CONTRACTOR TO VERIFY DIMENSIONS, LEVELS & DETAILS TO SITE CONDITIONS AND PRIOR WORKS, AND REPORT ALL DISCREPANCIES TO THE SUPERINTENDENT FOR RESOLUTION BEFORE COMMENCING WORK.
- PRESENT SAMPLES AND GAIN APPROVAL FROM SUPERINTENDENT FOR ANY NOMINATED MATERIALS OR FINISHES.
- ADOPT AND IMPLEMENT APPROVED TREE MANAGEMENT PLAN, LANDSCAPE MANAGEMENT & PROTECTION PLAN & ENVIRONMENTAL AUTHORISATIONS. ALL WORKS TO BE IN ACCORDANCE WITH CURRENT TANS (DGS) STANDARD SPECIFICATION FOR URBAN INFRASTRUCTURE WORKS UNLESS OTHERWISE PRESCRIBED. ALL DISTURBANCE BY WORKS MUST BE REINSTATED TO EXISTING CONDITION.

CLIENT

LANDSCAPE ARCHITECT

PROJECT

WILLIAMHOVELL DRIVE DUPLICATION

5 / 81 Dundas Court PHILLIP ACT 2606
Ph: (02) 6281 6066 www.envirolinks.com.au

TITLE

LANDSCAPE PLAN [SHEET 7 OF 17]

SCALE

1:1000@A3

0 5 10 15 20m

JOB NO.

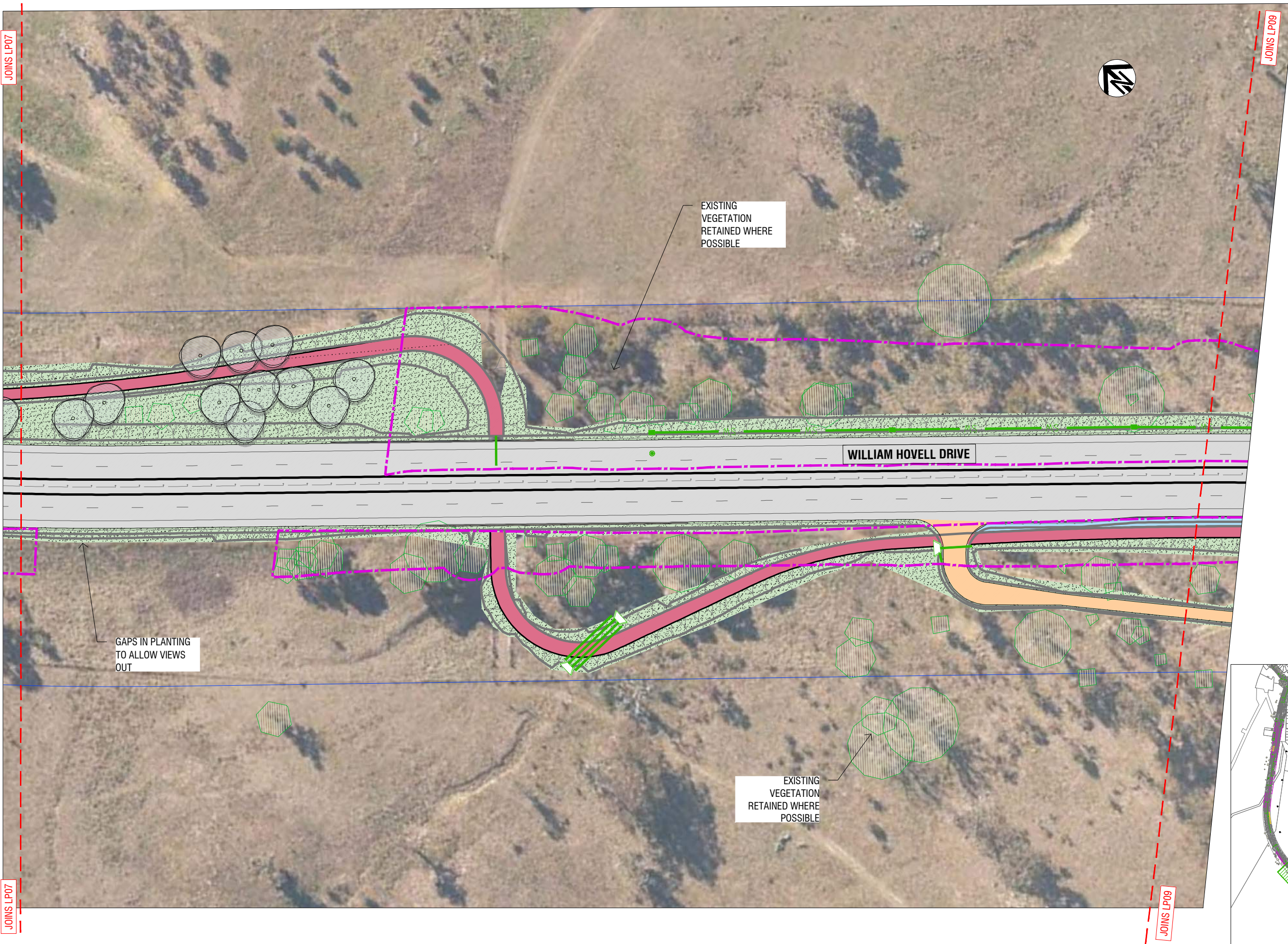
1847

DWG NO.

LP07

ISSUE

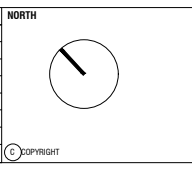
C



- LEGEND**
- SHEET LAYOUT
 - BLOCK BOUNDARIES
 - EXISTING TREE
Proposed to be retained. (New Survey tree)
 - EXISTING TREE
Proposed to be retained. (Old survey tree)
 - ROAD LAYOUT INDICATIVE
Refer to Civil Engineers Plans for detail and extent
 - SHARED PATH LAYOUT INDICATIVE
Refer to Civil Engineers Plans for detail and extent
 - ACCESS TRACK
Refer to Civil Engineers Plans for detail and extent
 - CONCRETE ROAD ISLANDS
Refer to Civil Engineers Plans for detail and extent
 - NEW WALL
Refer to Civil Engineers Plans for detail and extent
 - HARDSTAND AREA
Refer to Civil Engineers Plans for detail and extent. Area between road and shared path
 - EMBANKMENT SYMBOLS
Civil earthworks. Refer to Civil Engineers Plans for detail, extent and grade
 - NEW NATIVE/ EVERGREEN TREE
Refer Planting Schedule Dwg LC01
 - NEW MASS PLANTING BED
Refer Planting Schedule Dwg LC01
 - PROPOSED GRASSING
Maintainable Dryland grassing (max. 1:4 grade) / non mowable grassing / restoration grassing. Extent of grassing categories to be determined in detail design. Refer to typical detail.
 - EXISTING VEGETATION / HABITAT COMMUNITY Existing Pink Tailed Worm Lizard (PTWL) identified area. No landscape works proposed for these areas to limit any disturbance to these communities
 - EXISTING VEGETATION / HABITAT COMMUNITY Existing Box Gum Woodland (BGW) identified area. No landscape works proposed for these areas to limit any disturbance to these communities
 - EXISTING VEGETATION / HABITAT COMMUNITY Existing Golden Sun Moth (GSM) identified area. No landscape works proposed for these areas to limit any disturbance to these communities



ISSUE	DESCRIPTION	OWN	APP'D	DATE
C	FINAL PRELIMINARY SKETCH PLAN	JK	JRD	13/11/2020
B	REVISED PRELIMINARY SKETCH PLAN	JK	JRD	2/10/2020
A	FOR PRELIMINARY SKETCH PLAN	JK	JRD	18/06/2020



NOTES

- COPYRIGHT AND PROPERTY OF ENVIRO LINKS DESIGN PTY LTD. MAY BE USED ONLY FOR THE STATED PROJECT AND ISSUE STATUS, AND IN ACCORDANCE WITH TERMS OF ENGAGEMENT FOR WHICH IT WAS COMMISSIONED.
- TO BE READ IN CONJUNCTION WITH ALL RELEVANT CONTRACTS, SPECIFICATIONS, REPORTS, DRAWINGS AND DEVELOPMENT APPROVAL CONDITIONS. OBTAIN ANY OUTSTANDING STATUTORY APPROVALS PRIOR TO COMMENCEMENT OF WORKS.
- FIGURED DIMENSIONS TO BE TAKEN IN PREFERENCE TO SCALED MEASUREMENTS. DIMENSIONS IN MILLIMETRES UNLESS NOTED OTHERWISE.

WHERE ISSUED FOR CONSTRUCTION:

- CONTRACTOR IS RESPONSIBLE FOR LOCATING ALL SERVICES AND OBTAINING NECESSARY CLEARANCES AND APPROVALS. CONTRACTOR TO VERIFY DIMENSIONS, LEVELS & DETAILS TO SITE CONDITIONS AND PRIOR WORKS, AND REPORT ALL DISCREPANCIES TO THE SUPERINTENDENT FOR RESOLUTION BEFORE COMMENCING WORK.
- PRESENT SAMPLES AND GAIN APPROVAL FROM SUPERINTENDENT FOR ANY NOMINATED MATERIALS OR FINISHES.
- ADOPT AND IMPLEMENT APPROVED TREE MANAGEMENT PLAN, LANDSCAPE MANAGEMENT & PROTECTION PLAN & ENVIRONMENTAL AUTHORISATIONS. ALL WORKS TO BE IN ACCORDANCE WITH CURRENT TAMS (DGS) STANDARD SPECIFICATION FOR URBAN INFRASTRUCTURE WORKS UNLESS OTHERWISE PRESCRIBED. ALL DISTURBANCE BY WORKS MUST BE REINSTATED TO EXISTING CONDITION.

CLIENT



LANDSCAPE ARCHITECT

PROJECT
WILLIAM HOVELL DRIVE DUPLICATION

TITLE
LANDSCAPE PLAN [SHEET 8 OF 17]

SCALE
1:1000@A3

JOB NO.
1847

DWG NO.
LP08

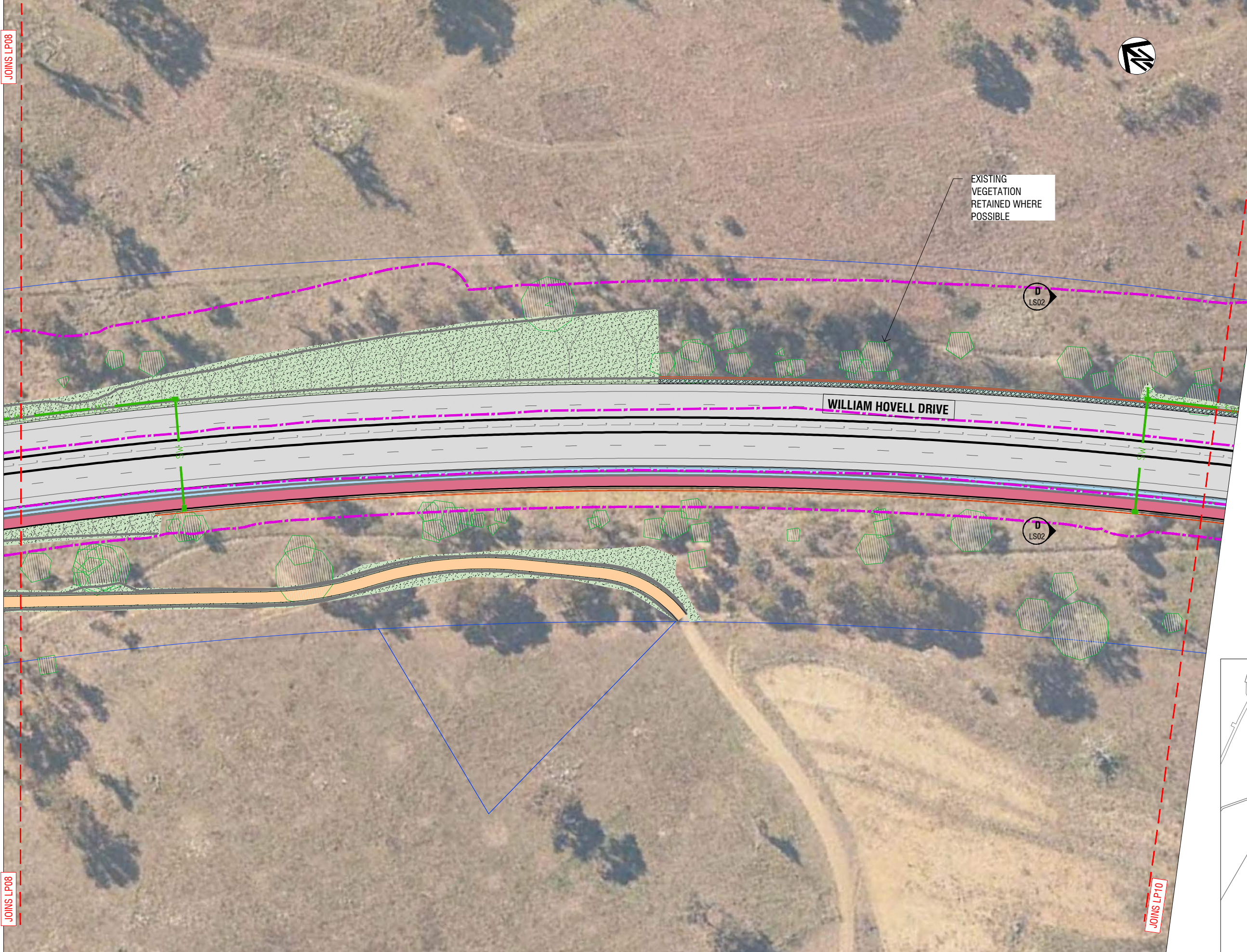
ISSUE
C

JOINS LP07

JOINS LP09

JOINS LP07

JOINS LP09



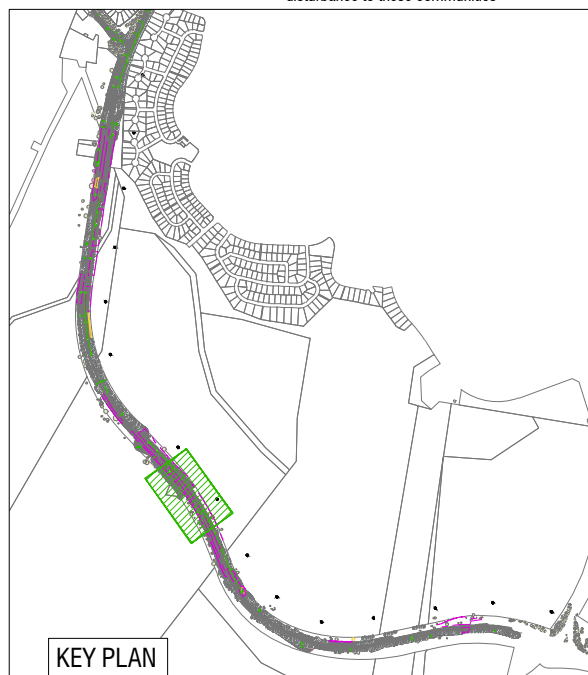
- LEGEND**
- **SHEET LAYOUT**
 - **BLOCK BOUNDARIES**
 - EXISTING TREE**
Proposed to be retained. (New Survey tree)
 - EXISTING TREE**
Proposed to be retained. (Old survey tree)
 - ROAD LAYOUT INDICATIVE**
Refer to Civil Engineers Plans for detail and extent
 - SHARED PATH LAYOUT INDICATIVE**
Refer to Civil Engineers Plans for detail and extent
 - ACCESS TRACK**
Refer to Civil Engineers Plans for detail and extent
 - CONCRETE ROAD ISLANDS**
Refer to Civil Engineers Plans for detail and extent
 - NEW WALL**
Refer to Civil Engineers Plans for detail and extent
 - HARDSTAND AREA**
Refer to Civil Engineers Plans for detail and extent. Area between road and shared path
 - EMBANKMENT SYMBOLS**
Civil earthworks. Refer to Civil Engineers Plans for detail, extent and grade
 - NEW NATIVE/ EVERGREEN TREE**
Refer Planting Schedule Dwg LC01
 - NEW MASS PLANTING BED**
Refer Planting Schedule Dwg LC01
 - PROPOSED GRASSING**
Maintainable Dryland grassing (max. 1:4 grade) / non mowable grassing / restoration grassing. Extent of grassing categories to be determined in detail design. Refer to typical detail.
 - EXISTING VEGETATION / HABITAT COMMUNITY** Existing Pink Tailed Worm Lizard (PTWL) identified area. No landscape works proposed for these areas to limit any disturbance to these communities
 - EXISTING VEGETATION / HABITAT COMMUNITY** Existing Box Gum Woodland (BGW) identified area. No landscape works proposed for these areas to limit any disturbance to these communities
 - EXISTING VEGETATION / HABITAT COMMUNITY** Existing Golden Sun Moth (GSM) identified area. No landscape works proposed for these areas to limit any disturbance to these communities

EXISTING VEGETATION RETAINED WHERE POSSIBLE

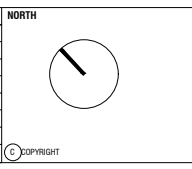
WILLIAM HOVELL DRIVE

D LS02

D LS02



ISSUE	DESCRIPTION	OWN	APP'D	DATE
C	FINAL PRELIMINARY SKETCH PLAN	JK	JRD	13/11/2020
B	REVISED PRELIMINARY SKETCH PLAN	JK	JRD	2/10/2020
A	FOR PRELIMINARY SKETCH PLAN	JK	JRD	18/06/2020



NOTES

- COPYRIGHT AND PROPERTY OF ENVIRO LINKS DESIGN PTY LTD. MAY BE USED ONLY FOR THE STATED PROJECT AND ISSUE STATUS, AND IN ACCORDANCE WITH TERMS OF ENGAGEMENT FOR WHICH IT WAS COMMISSIONED.
- TO BE READ IN CONJUNCTION WITH ALL RELEVANT CONTRACTS, SPECIFICATIONS, REPORTS, DRAWINGS AND DEVELOPMENT APPROVAL CONDITIONS. OBTAIN ANY OUTSTANDING STATUTORY APPROVALS PRIOR TO COMMENCEMENT OF WORKS.
- FIGURED DIMENSIONS TO BE TAKEN IN PREFERENCE TO SCALED MEASUREMENTS. DIMENSIONS IN MILLIMETRES UNLESS NOTED OTHERWISE.
- WHERE ISSUED FOR CONSTRUCTION: CONTRACTOR IS RESPONSIBLE FOR LOCATING ALL SERVICES AND OBTAINING NECESSARY CLEARANCES AND APPROVALS. CONTRACTOR TO VERIFY DIMENSIONS, LEVELS & DETAILS TO SITE CONDITIONS AND PRIOR WORKS, AND REPORT ALL DISCREPANCIES TO THE SUPERINTENDENT FOR RESOLUTION BEFORE COMMENCING WORK.
- PRESENT SAMPLES AND GAIN APPROVAL FROM SUPERINTENDENT FOR ANY NOMINATED MATERIALS OR FINISHES.
- ADOPT AND IMPLEMENT APPROVED TREE MANAGEMENT PLAN, LANDSCAPE MANAGEMENT & PROTECTION PLAN & ENVIRONMENTAL AUTHORISATIONS. ALL WORKS TO BE IN ACCORDANCE WITH CURRENT TAMS (LWS) STANDARD SPECIFICATION FOR URBAN INFRASTRUCTURE WORKS UNLESS OTHERWISE PRESCRIBED. ALL DISTURBANCE BY WORKS MUST BE REINSTATED TO EXISTING CONDITION.

CLIENT

LANDSCAPE ARCHITECT

PROJECT
WILLIAM HOVELL DRIVE DUPLICATION

5 / 81 Dundas Court PHILLIP ACT 2606
Ph: (02) 6281 6066 www.envirolinks.com.au

TITLE
LANDSCAPE PLAN [SHEET 9 OF 17]

SCALE
1:1000@A3

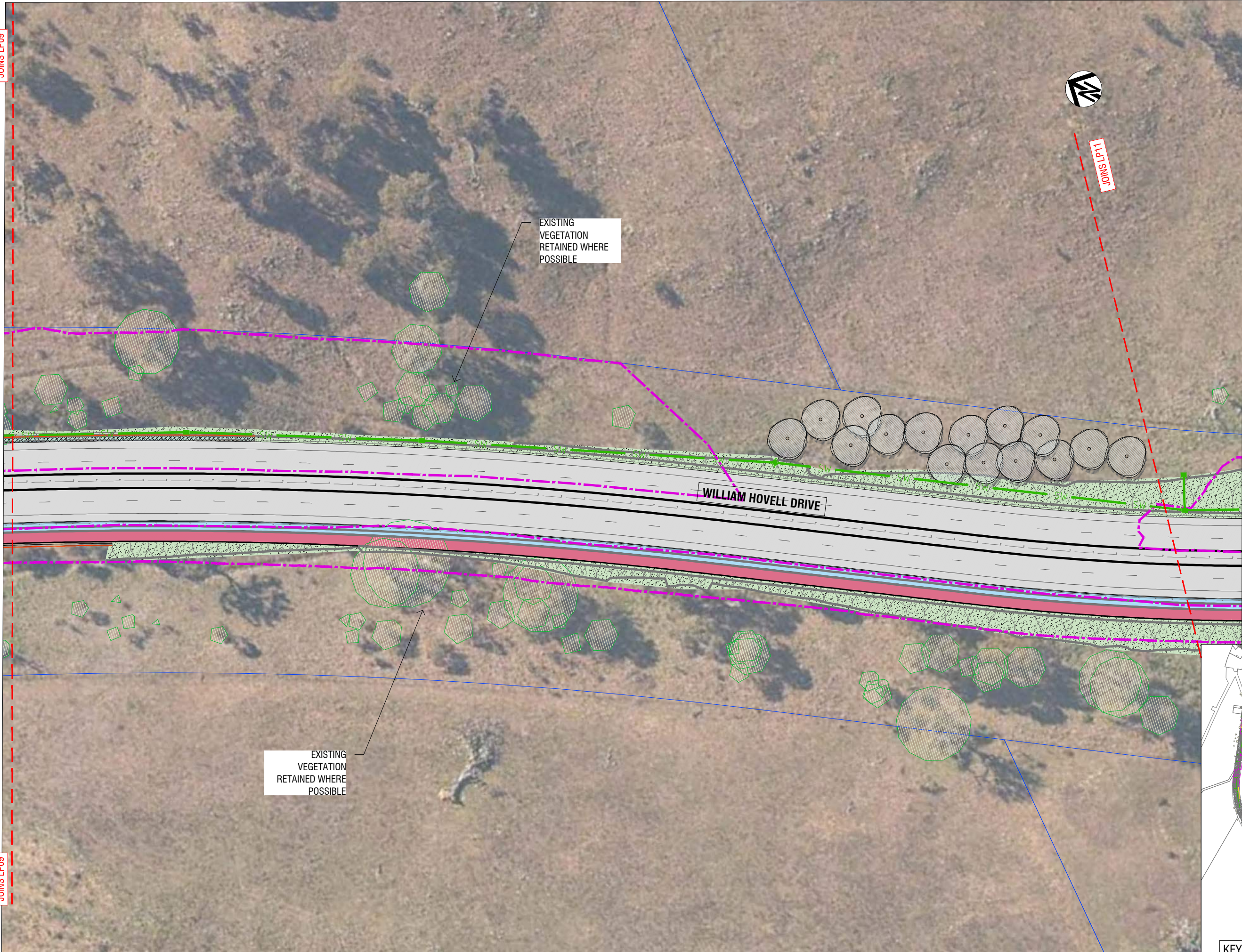
JOB NO.
1847

DWG NO.
LP09

ISSUE
C

JOINS LP09


















JOINS LP09



EXISTING VEGETATION RETAINED WHERE POSSIBLE

EXISTING VEGETATION RETAINED WHERE POSSIBLE

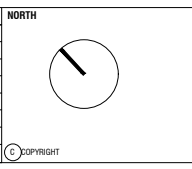
LEGEND

-  **SHEET LAYOUT**
-  **BLOCK BOUNDARIES**
-  **EXISTING TREE**
Proposed to be retained. (New Survey tree)
-  **EXISTING TREE**
Proposed to be retained. (Old survey tree)
-  **ROAD LAYOUT INDICATIVE**
Refer to Civil Engineers Plans for detail and extent
-  **SHARED PATH LAYOUT INDICATIVE**
Refer to Civil Engineers Plans for detail and extent
-  **ACCESS TRACK**
Refer to Civil Engineers Plans for detail and extent
-  **CONCRETE ROAD ISLANDS**
Refer to Civil Engineers Plans for detail and extent
-  **NEW WALL**
Refer to Civil Engineers Plans for detail and extent
-  **HARDSTAND AREA**
Refer to Civil Engineers Plans for detail and extent. Area between road and shared path
-  **EMBANKMENT SYMBOLS**
Civil earthworks. Refer to Civil Engineers Plans for detail, extent and grade
-  **NEW NATIVE/ EVERGREEN TREE**
Refer Planting Schedule Dwg LC01
-  **NEW MASS PLANTING BED**
Refer Planting Schedule Dwg LC01
-  **PROPOSED GRASSING**
Maintainable Dryland grassing (max. 1:4 grade) / non mowable grassing / restoration grassing. Extent of grassing categories to be determined in detail design. Refer to typical detail.
-  **EXISTING VEGETATION / HABITAT COMMUNITY** Existing Pink Tailed Worm Lizard (PTWL) identified area. No landscape works proposed for these areas to limit any disturbance to these communities
-  **EXISTING VEGETATION / HABITAT COMMUNITY** Existing Box Gum Woodland (BGW) identified area. No landscape works proposed for these areas to limit any disturbance to these communities
-  **EXISTING VEGETATION / HABITAT COMMUNITY** Existing Golden Sun Moth (GSM) identified area. No landscape works proposed for these areas to limit any disturbance to these communities



KEY PLAN

ISSUE	DESCRIPTION	DWN	APP'D	DATE
C	FINAL PRELIMINARY SKETCH PLAN	JK	JRD	13/11/2020
B	REVISED PRELIMINARY SKETCH PLAN	JK	JRD	2/10/2020
A	FOR PRELIMINARY SKETCH PLAN	JK	JRD	18/06/2020




NOTES

- COPYRIGHT AND PROPERTY OF ENVIRO LINKS DESIGN PTY LTD. MAY BE USED ONLY FOR THE STATED PROJECT AND ISSUE STATUS, AND IN ACCORDANCE WITH TERMS OF ENGAGEMENT FOR WHICH IT WAS COMMISSIONED.
- TO BE READ IN CONJUNCTION WITH ALL RELEVANT CONTRACTS, SPECIFICATIONS, REPORTS, DRAWINGS AND DEVELOPMENT APPROVAL CONDITIONS. OBTAIN ANY OUTSTANDING STATUTORY APPROVALS PRIOR TO COMMENCEMENT OF WORKS.
- FIGURED DIMENSIONS TO BE TAKEN IN PREFERENCE TO SCALED MEASUREMENTS. DIMENSIONS IN MILLIMETRES UNLESS NOTED OTHERWISE.

WHERE ISSUED FOR CONSTRUCTION:

- CONTRACTOR IS RESPONSIBLE FOR LOCATING ALL SERVICES AND OBTAINING NECESSARY CLEARANCES AND APPROVALS. CONTRACTOR TO VERIFY DIMENSIONS, LEVELS & DETAILS TO SITE CONDITIONS AND PRIOR WORKS, AND REPORT ALL DISCREPANCIES TO THE SUPERINTENDENT FOR RESOLUTION BEFORE COMMENCING WORK.
- PRESENT SAMPLES AND GAIN APPROVAL FROM SUPERINTENDENT FOR ANY NOMINATED MATERIALS OR FINISHES.
- ADOPT AND IMPLEMENT APPROVED TREE MANAGEMENT PLAN, LANDSCAPE MANAGEMENT & PROTECTION PLAN & ENVIRONMENTAL AUTHORISATIONS. ALL WORKS TO BE IN ACCORDANCE WITH CURRENT TAMS (DGS) STANDARD SPECIFICATION FOR URBAN INFRASTRUCTURE WORKS UNLESS OTHERWISE PRESCRIBED. ALL DISTURBANCE BY WORKS MUST BE REINSTATED TO EXISTING CONDITION.

CLIENT



LANDSCAPE ARCHITECT



PROJECT
WILLIAM HOVELL DRIVE DUPLICATION

5 / 81 Dundas Court PHILLIP ACT 2606
Ph: (02) 6281 6066 www.envirolinks.com.au

TITLE
LANDSCAPE PLAN [SHEET 10 OF 17]
















SCALE
1:1000@A3

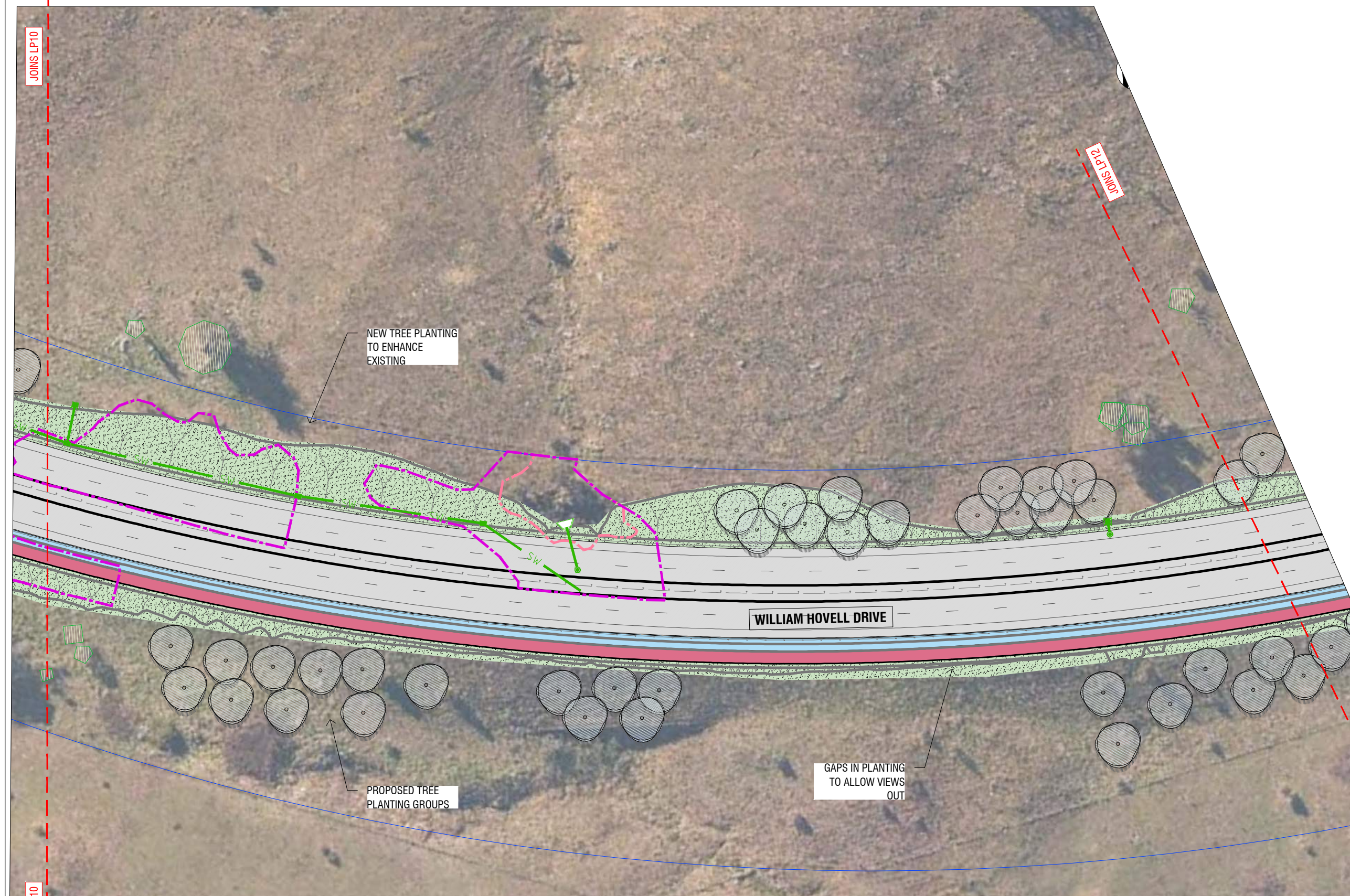
JOB NO.
1847

DWG NO.
LP10

ISSUE
C

LEGEND

- **SHEET LAYOUT**
- **BLOCK BOUNDARIES**
-  **EXISTING TREE**
Proposed to be retained. (New Survey tree)
-  **EXISTING TREE**
Proposed to be retained. (Old survey tree)
-  **ROAD LAYOUT INDICATIVE**
Refer to Civil Engineers Plans for detail and extent
-  **SHARED PATH LAYOUT INDICATIVE**
Refer to Civil Engineers Plans for detail and extent
-  **ACCESS TRACK**
Refer to Civil Engineers Plans for detail and extent
-  **CONCRETE ROAD ISLANDS**
Refer to Civil Engineers Plans for detail and extent
-  **NEW WALL**
Refer to Civil Engineers Plans for detail and extent
-  **HARDSTAND AREA**
Refer to Civil Engineers Plans for detail and extent. Area between road and shared path
-  **EMBANKMENT SYMBOLS**
Civil earthworks. Refer to Civil Engineers Plans for detail, extent and grade
-  **NEW NATIVE/ EVERGREEN TREE**
Refer Planting Schedule Dwg LC01
-  **NEW MASS PLANTING BED**
Refer Planting Schedule Dwg LC01
-  **PROPOSED GRASSING**
Maintainable Dryland grassing (max. 1:4 grade) / non mowable grassing / restoration grassing. Extent of grassing categories to be determined in detail design. Refer to typical detail.
-  **EXISTING VEGETATION / HABITAT COMMUNITY Existing Pink Tailed Worm Lizard (PTWL) identified area.** No landscape works proposed for these areas to limit any disturbance to these communities
-  **EXISTING VEGETATION / HABITAT COMMUNITY Existing Box Gum Woodland (BGW) identified area.** No landscape works proposed for these areas to limit any disturbance to these communities
-  **EXISTING VEGETATION / HABITAT COMMUNITY Existing Golden Sun Moth (GSM) identified area.** No landscape works proposed for these areas to limit any disturbance to these communities



JOINS LP10

JOINS LP10

NEW TREE PLANTING TO ENHANCE EXISTING

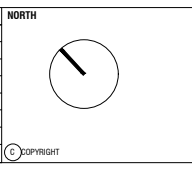
PROPOSED TREE PLANTING GROUPS

GAPS IN PLANTING TO ALLOW VIEWS OUT

WILLIAMHOVELL DRIVE

KEY PLAN

ISSUE	DESCRIPTION	OWN	APP'D	DATE
C	FINAL PRELIMINARY SKETCH PLAN	JK	JRD	13/11/2020
B	REVISED PRELIMINARY SKETCH PLAN	JK	JRD	2/10/2020
A	FOR PRELIMINARY SKETCH PLAN	JK	JRD	18/06/2020



NOTES

- COPYRIGHT AND PROPERTY OF ENVIROLINKS DESIGN PTY LTD. MAY BE USED ONLY FOR THE STATED PROJECT AND ISSUE STATUS, AND IN ACCORDANCE WITH TERMS OF ENGAGEMENT FOR WHICH IT WAS COMMISSIONED.
- TO BE READ IN CONJUNCTION WITH ALL RELEVANT CONTRACTS, SPECIFICATIONS, REPORTS, DRAWINGS AND DEVELOPMENT APPROVAL CONDITIONS. OBTAIN ANY OUTSTANDING STATUTORY APPROVALS PRIOR TO COMMENCEMENT OF WORKS.
- FIGURED DIMENSIONS TO BE TAKEN IN PREFERENCE TO SCALED MEASUREMENTS. DIMENSIONS IN MILLIMETRES UNLESS NOTED OTHERWISE.

WHERE ISSUED FOR CONSTRUCTION:

- CONTRACTOR IS RESPONSIBLE FOR LOCATING ALL SERVICES AND OBTAINING NECESSARY CLEARANCES AND APPROVALS. CONTRACTOR TO VERIFY DIMENSIONS, LEVELS & DETAILS TO SITE CONDITIONS AND PRIOR WORKS, AND REPORT ALL DISCREPANCIES TO THE SUPERINTENDENT FOR RESOLUTION BEFORE COMMENCING WORK.
- PRESENT SAMPLES AND GAIN APPROVAL FROM SUPERINTENDENT FOR ANY NOMINATED MATERIALS OR FINISHES.
- ADOPT AND IMPLEMENT APPROVED TREE MANAGEMENT PLAN, LANDSCAPE MANAGEMENT & PROTECTION PLAN & ENVIRONMENTAL AUTHORISATIONS. ALL WORKS TO BE IN ACCORDANCE WITH CURRENT TAMS (DGS) STANDARD SPECIFICATION FOR URBAN INFRASTRUCTURE WORKS UNLESS OTHERWISE PRESCRIBED. ALL DISTURBANCE BY WORKS MUST BE REINSTATED TO EXISTING CONDITION.

CLIENT



LANDSCAPE ARCHITECT

PROJECT
WILLIAMHOVELL DRIVE DUPLICATION

TITLE
LANDSCAPE PLAN [SHEET 11 OF 17]

SCALE
1:1000@A3
















JOB NO.
1847

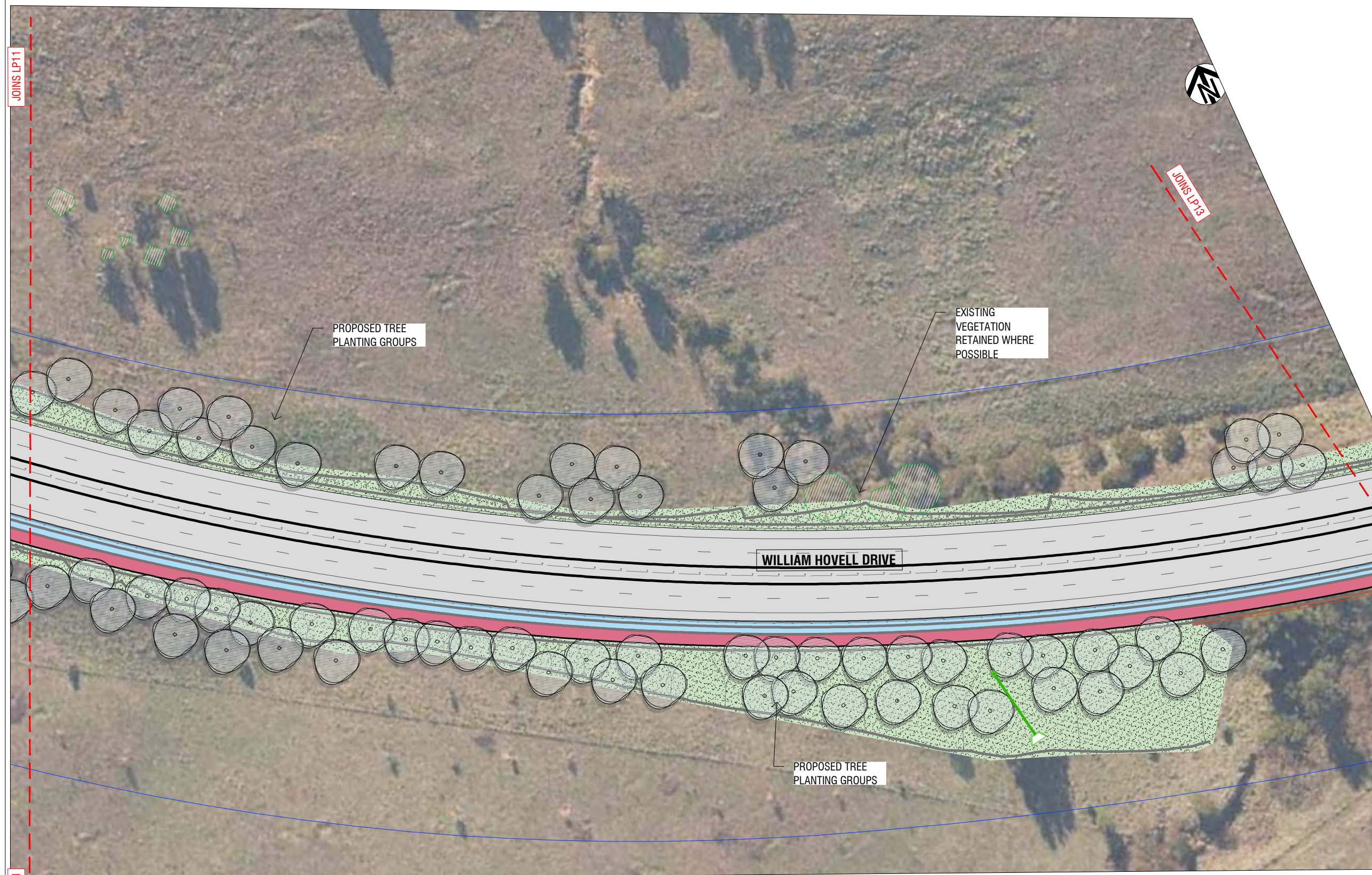
DWG NO.
LP11

ISSUE
C

5 / 81 Dundas Court PHILLIP ACT 2606
Ph: (02) 6281 6066 www.envirolinks.com.au

LEGEND

- **SHEET LAYOUT**
- **BLOCK BOUNDARIES**
-  **EXISTING TREE**
Proposed to be retained. (New Survey tree)
-  **EXISTING TREE**
Proposed to be retained. (Old survey tree)
-  **ROAD LAYOUT INDICATIVE**
Refer to Civil Engineers Plans for detail and extent
-  **SHARED PATH LAYOUT INDICATIVE**
Refer to Civil Engineers Plans for detail and extent
-  **ACCESS TRACK**
Refer to Civil Engineers Plans for detail and extent
-  **CONCRETE ROAD ISLANDS**
Refer to Civil Engineers Plans for detail and extent
-  **NEW WALL**
Refer to Civil Engineers Plans for detail and extent
-  **HARDSTAND AREA**
Refer to Civil Engineers Plans for detail and extent. Area between road and shared path
-  **EMBANKMENT SYMBOLS**
Civil earthworks. Refer to Civil Engineers Plans for detail, extent and grade
-  **NEW NATIVE/ EVERGREEN TREE**
Refer Planting Schedule Dwg LC01
-  **NEW MASS PLANTING BED**
Refer Planting Schedule Dwg LC01
-  **PROPOSED GRASSING**
Maintainable Dryland grassing (max. 1:4 grade) / non mowable grassing / restoration grassing. Extent of grassing categories to be determined in detail design. Refer to typical detail.
-  **EXISTING VEGETATION / HABITAT COMMUNITY** Existing Pink Tailed Worm Lizard (PTWL) identified area. No landscape works proposed for these areas to limit any disturbance to these communities
-  **EXISTING VEGETATION / HABITAT COMMUNITY** Existing Box Gum Woodland (BGW) identified area. No landscape works proposed for these areas to limit any disturbance to these communities
-  **EXISTING VEGETATION / HABITAT COMMUNITY** Existing Golden Sun Moth (GSM) identified area. No landscape works proposed for these areas to limit any disturbance to these communities

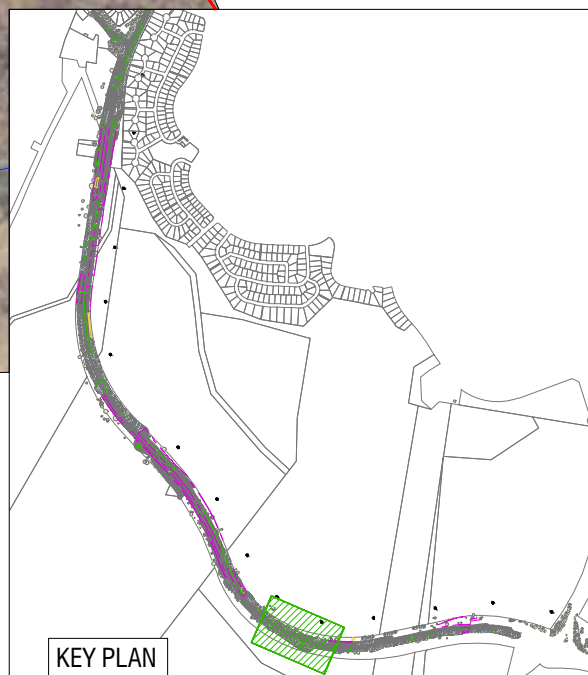


PROPOSED TREE PLANTING GROUPS

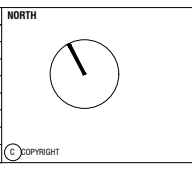
EXISTING VEGETATION RETAINED WHERE POSSIBLE

WILLIAM HOVELL DRIVE

PROPOSED TREE PLANTING GROUPS



ISSUE	DESCRIPTION	OWN	APP'D	DATE
C	FINAL PRELIMINARY SKETCH PLAN	JK	JRD	13/11/2020
B	REVISED PRELIMINARY SKETCH PLAN	JK	JRD	2/10/2020
A	FOR PRELIMINARY SKETCH PLAN	JK	JRD	18/06/2020



NOTES

- COPYRIGHT AND PROPERTY OF ENVIRO LINKS DESIGN PTY LTD. MAY BE USED ONLY FOR THE STATED PROJECT AND ISSUE STATUS, AND IN ACCORDANCE WITH TERMS OF ENGAGEMENT FOR WHICH IT WAS COMMISSIONED.
- TO BE READ IN CONJUNCTION WITH ALL RELEVANT CONTRACTS, SPECIFICATIONS, REPORTS, DRAWINGS AND DEVELOPMENT APPROVAL CONDITIONS. OBTAIN ANY OUTSTANDING STATUTORY APPROVALS PRIOR TO COMMENCEMENT OF WORKS.
- FIGURED DIMENSIONS TO BE TAKEN IN PREFERENCE TO SCALED MEASUREMENTS. DIMENSIONS IN MILLIMETRES UNLESS NOTED OTHERWISE.

WHERE ISSUED FOR CONSTRUCTION:

- CONTRACTOR IS RESPONSIBLE FOR LOCATING ALL SERVICES AND OBTAINING NECESSARY CLEARANCES AND APPROVALS. CONTRACTOR TO VERIFY DIMENSIONS, LEVELS & DETAILS TO SITE CONDITIONS AND PRIOR WORKS, AND REPORT ALL DISCREPANCIES TO THE SUPERINTENDENT FOR RESOLUTION BEFORE COMMENCING WORK.
- PRESENT SAMPLES AND GAIN APPROVAL FROM SUPERINTENDENT FOR ANY NOMINATED MATERIALS OR FINISHES.
- ADOPT AND IMPLEMENT APPROVED TREE MANAGEMENT PLAN, LANDSCAPE MANAGEMENT & PROTECTION PLAN & ENVIRONMENTAL AUTHORISATIONS. ALL WORKS TO BE IN ACCORDANCE WITH CURRENT TANS (DGS) STANDARD SPECIFICATION FOR URBAN INFRASTRUCTURE WORKS UNLESS OTHERWISE PRESCRIBED. ALL DISTURBANCE BY WORKS MUST BE REINSTATED TO EXISTING CONDITION.

CLIENT



LANDSCAPE ARCHITECT

PROJECT
WILLIAM HOVELL DRIVE DUPLICATION

TITLE
LANDSCAPE PLAN [SHEET 12 OF 17]

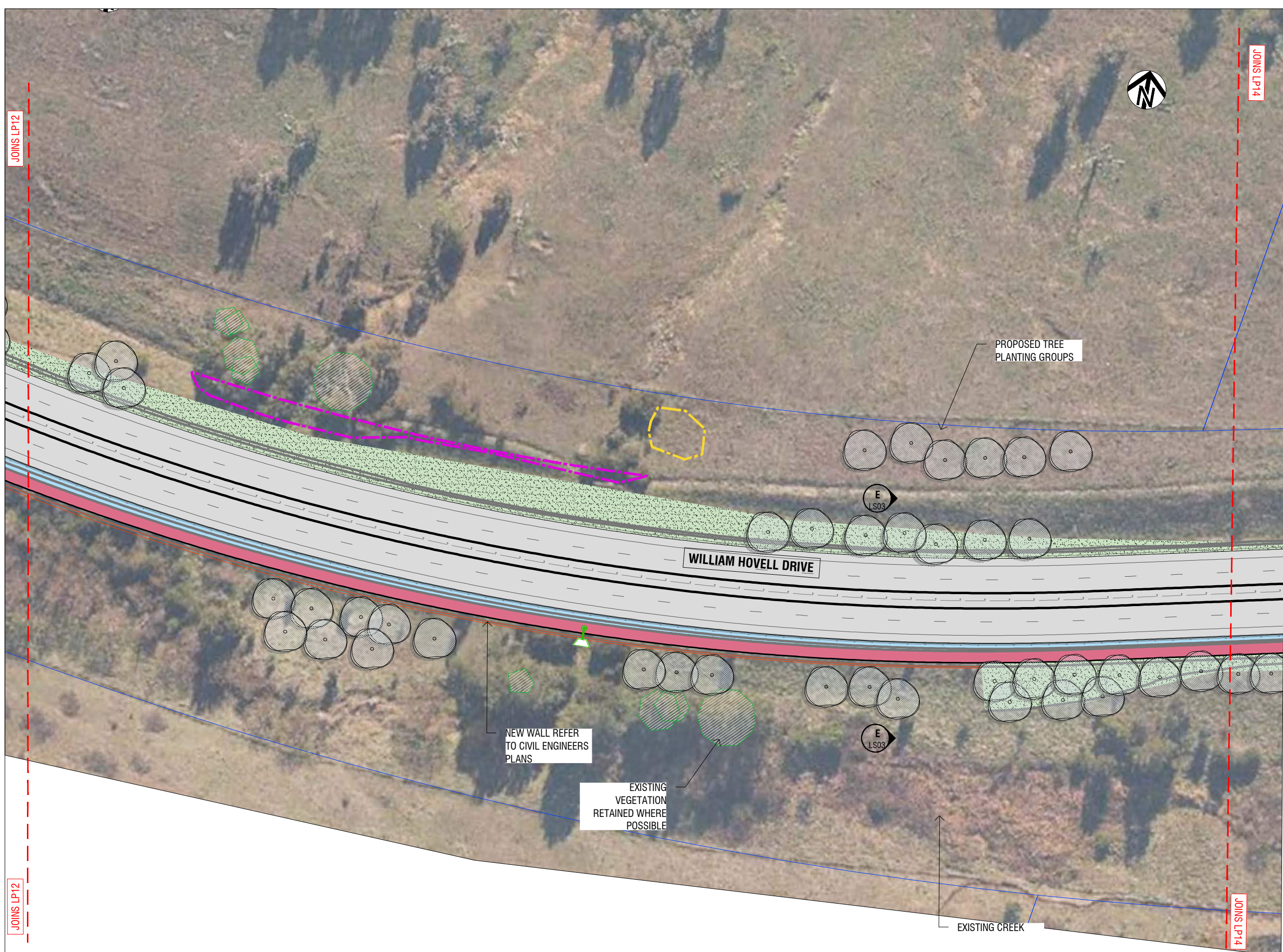
SCALE
1:1000@A3

JOB NO.
1847

DWG NO.
LP12

ISSUE
C

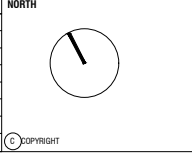
5 / 81 Dundas Court PHILLIP ACT 2606
Ph: (02) 6281 6066 www.envirolinks.com.au



- LEGEND**
- **SHEET LAYOUT**
 - BLOCK BOUNDARIES**
 - EXISTING TREE**
Proposed to be retained. (New Survey tree)
 - EXISTING TREE**
Proposed to be retained. (Old survey tree)
 - ROAD LAYOUT INDICATIVE**
Refer to Civil Engineers Plans for detail and extent
 - SHARED PATH LAYOUT INDICATIVE**
Refer to Civil Engineers Plans for detail and extent
 - ACCESS TRACK**
Refer to Civil Engineers Plans for detail and extent
 - CONCRETE ROAD ISLANDS**
Refer to Civil Engineers Plans for detail and extent
 - NEW WALL**
Refer to Civil Engineers Plans for detail and extent
 - HARDSTAND AREA**
Refer to Civil Engineers Plans for detail and extent. Area between road and shared path
 - EMBANKMENT SYMBOLS**
Civil earthworks. Refer to Civil Engineers Plans for detail, extent and grade
 - NEW NATIVE/ EVERGREEN TREE**
Refer Planting Schedule Dwg LC01
 - NEW MASS PLANTING BED**
Refer Planting Schedule Dwg LC01
 - PROPOSED GRASSING**
Maintainable Dryland grassing (max. 1:4 grade) / non mowable grassing / restoration grassing. Extent of grassing categories to be determined in detail design. Refer to typical detail.
 - EXISTING VEGETATION / HABITAT COMMUNITY** Existing Pink Tailed Worm Lizard (PTWL) identified area. No landscape works proposed for these areas to limit any disturbance to these communities
 - EXISTING VEGETATION / HABITAT COMMUNITY** Existing Box Gum Woodland (BGW) identified area. No landscape works proposed for these areas to limit any disturbance to these communities
 - EXISTING VEGETATION / HABITAT COMMUNITY** Existing Golden Sun Moth (GSM) identified area. No landscape works proposed for these areas to limit any disturbance to these communities



ISSUE	DESCRIPTION	OWN	APP'D	DATE
C	FINAL PRELIMINARY SKETCH PLAN	JK	JRD	13/11/2020
B	REVISED PRELIMINARY SKETCH PLAN	JK	JRD	2/10/2020
A	FOR PRELIMINARY SKETCH PLAN	JK	JRD	18/06/2020



NOTES

- COPYRIGHT AND PROPERTY OF ENVIRO LINKS DESIGN PTY LTD. MAY BE USED ONLY FOR THE STATED PROJECT AND ISSUE STATUS, AND IN ACCORDANCE WITH TERMS OF ENGAGEMENT FOR WHICH IT WAS COMMISSIONED.
- TO BE READ IN CONJUNCTION WITH ALL RELEVANT CONTRACTS, SPECIFICATIONS, REPORTS, DRAWINGS AND DEVELOPMENT APPROVAL CONDITIONS. OBTAIN ANY OUTSTANDING STATUTORY APPROVALS PRIOR TO COMMENCEMENT OF WORKS.
- FIGURED DIMENSIONS TO BE TAKEN IN PREFERENCE TO SCALED MEASUREMENTS. DIMENSIONS IN MILLIMETRES UNLESS NOTED OTHERWISE.
- WHERE ISSUED FOR CONSTRUCTION: CONTRACTOR IS RESPONSIBLE FOR LOCATING ALL SERVICES AND OBTAINING NECESSARY CLEARANCES AND APPROVALS. CONTRACTOR TO VERIFY DIMENSIONS, LEVELS & DETAILS TO SITE CONDITIONS AND PRIOR WORKS, AND REPORT ALL DISCREPANCIES TO THE SUPERINTENDENT FOR RESOLUTION BEFORE COMMENCING WORK.
- PRESENT SAMPLES AND GAIN APPROVAL FROM SUPERINTENDENT FOR ANY NOMINATED MATERIALS OR FINISHES.
- ADOPT AND IMPLEMENT APPROVED TREE MANAGEMENT PLAN, LANDSCAPE MANAGEMENT & PROTECTION PLAN & ENVIRONMENTAL AUTHORISATIONS. ALL WORKS TO BE IN ACCORDANCE WITH CURRENT TAMS (DGS) STANDARD SPECIFICATION FOR URBAN INFRASTRUCTURE WORKS UNLESS OTHERWISE PRESCRIBED. ALL DISTURBANCE BY WORKS MUST BE REINSTATED TO EXISTING CONDITION.

CLIENT

LANDSCAPE ARCHITECT

PROJECT

WILLIAM HOVELL DRIVE DUPLICATION

5 / 61 DUNDAS COURT PHILLIP ACT 2606
Ph: (02) 6281 6066 www.envirolinks.com.au

TITLE

LANDSCAPE PLAN [SHEET 13 OF 17]

SCALE
1:1000@A3


















JOB NO.
1847

DWG NO.
LP13

ISSUE
C

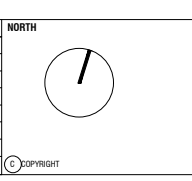


LEGEND

-  **SHEET LAYOUT**
-  **BLOCK BOUNDARIES**
-  **EXISTING TREE**
Proposed to be retained. (New Survey tree)
-  **EXISTING TREE**
Proposed to be retained. (Old survey tree)
-  **ROAD LAYOUT INDICATIVE**
Refer to Civil Engineers Plans for detail and extent
-  **SHARED PATH LAYOUT INDICATIVE**
Refer to Civil Engineers Plans for detail and extent
-  **ACCESS TRACK**
Refer to Civil Engineers Plans for detail and extent
-  **CONCRETE ROAD ISLANDS**
Refer to Civil Engineers Plans for detail and extent
-  **NEW WALL**
Refer to Civil Engineers Plans for detail and extent
-  **HARDSTAND AREA**
Refer to Civil Engineers Plans for detail and extent. Area between road and shared path
-  **EMBANKMENT SYMBOLS**
Civil earthworks. Refer to Civil Engineers Plans for detail, extent and grade
-  **NEW NATIVE/ EVERGREEN TREE**
Refer Planting Schedule Dwg LC01
-  **NEW MASS PLANTING BED**
Refer Planting Schedule Dwg LC01
-  **PROPOSED GRASSING**
Maintainable Dryland grassing (max. 1:4 grade) / non mowable grassing / restoration grassing. Extent of grassing categories to be determined in detail design. Refer to typical detail.
-  **EXISTING VEGETATION / HABITAT COMMUNITY** Existing Pink Tailed Worm Lizard (PTWL) identified area. No landscape works proposed for these areas to limit any disturbance to these communities
-  **EXISTING VEGETATION / HABITAT COMMUNITY** Existing Box Gum Woodland (BGW) identified area. No landscape works proposed for these areas to limit any disturbance to these communities
-  **EXISTING VEGETATION / HABITAT COMMUNITY** Existing Golden Sun Moth (GSM) identified area. No landscape works proposed for these areas to limit any disturbance to these communities



ISSUE	DESCRIPTION	DWN	APP'D	DATE
C	FINAL PRELIMINARY SKETCH PLAN	JK	JRD	13/11/2020
B	REVISED PRELIMINARY SKETCH PLAN	JK	JRD	2/10/2020
A	FOR PRELIMINARY SKETCH PLAN	JK	JRD	18/06/2020




NOTES

- COPYRIGHT AND PROPERTY OF ENVIROLINKS DESIGN PTY LTD. MAY BE USED ONLY FOR THE STATED PROJECT AND ISSUE STATUS, AND IN ACCORDANCE WITH TERMS OF ENGAGEMENT FOR WHICH IT WAS COMMISSIONED.
- TO BE READ IN CONJUNCTION WITH ALL RELEVANT CONTRACTS, SPECIFICATIONS, REPORTS, DRAWINGS AND DEVELOPMENT APPROVAL CONDITIONS. OBTAIN ANY OUTSTANDING STATUTORY APPROVALS PRIOR TO COMMENCEMENT OF WORKS.
- FIGURED DIMENSIONS TO BE TAKEN IN PREFERENCE TO SCALED MEASUREMENTS. DIMENSIONS IN MILLIMETRES UNLESS NOTED OTHERWISE.

WHERE ISSUED FOR CONSTRUCTION:

- CONTRACTOR IS RESPONSIBLE FOR LOCATING ALL SERVICES AND OBTAINING NECESSARY CLEARANCES AND APPROVALS. CONTRACTOR TO VERIFY DIMENSIONS, LEVELS & DETAILS TO SITE CONDITIONS AND PRIOR WORKS, AND REPORT ALL DISCREPANCIES TO THE SUPERINTENDENT FOR RESOLUTION BEFORE COMMENCING WORK.
- PRESENT SAMPLES AND GAIN APPROVAL FROM SUPERINTENDENT FOR ANY NOMINATED MATERIALS OR FINISHES.
- ADOPT AND IMPLEMENT APPROVED TREE MANAGEMENT PLAN, LANDSCAPE MANAGEMENT & PROTECTION PLAN & ENVIRONMENTAL AUTHORISATIONS. ALL WORKS TO BE IN ACCORDANCE WITH CURRENT TAMS (DGS) STANDARD SPECIFICATION FOR URBAN INFRASTRUCTURE WORKS UNLESS OTHERWISE PRESCRIBED. ALL DISTURBANCE BY WORKS MUST BE REINSTATED TO EXISTING CONDITION.

CLIENT



LANDSCAPE ARCHITECT



PROJECT

WILLIAM HOVELL DRIVE DUPLICATION

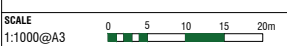
5 / 81 Dundas Court PHILLIP ACT 2606
Ph: (02) 6281 6066 www.envirolinks.com.au

TITLE

LANDSCAPE PLAN [SHEET 14 OF 17]

SCALE

1:1000@A3



JOB NO.

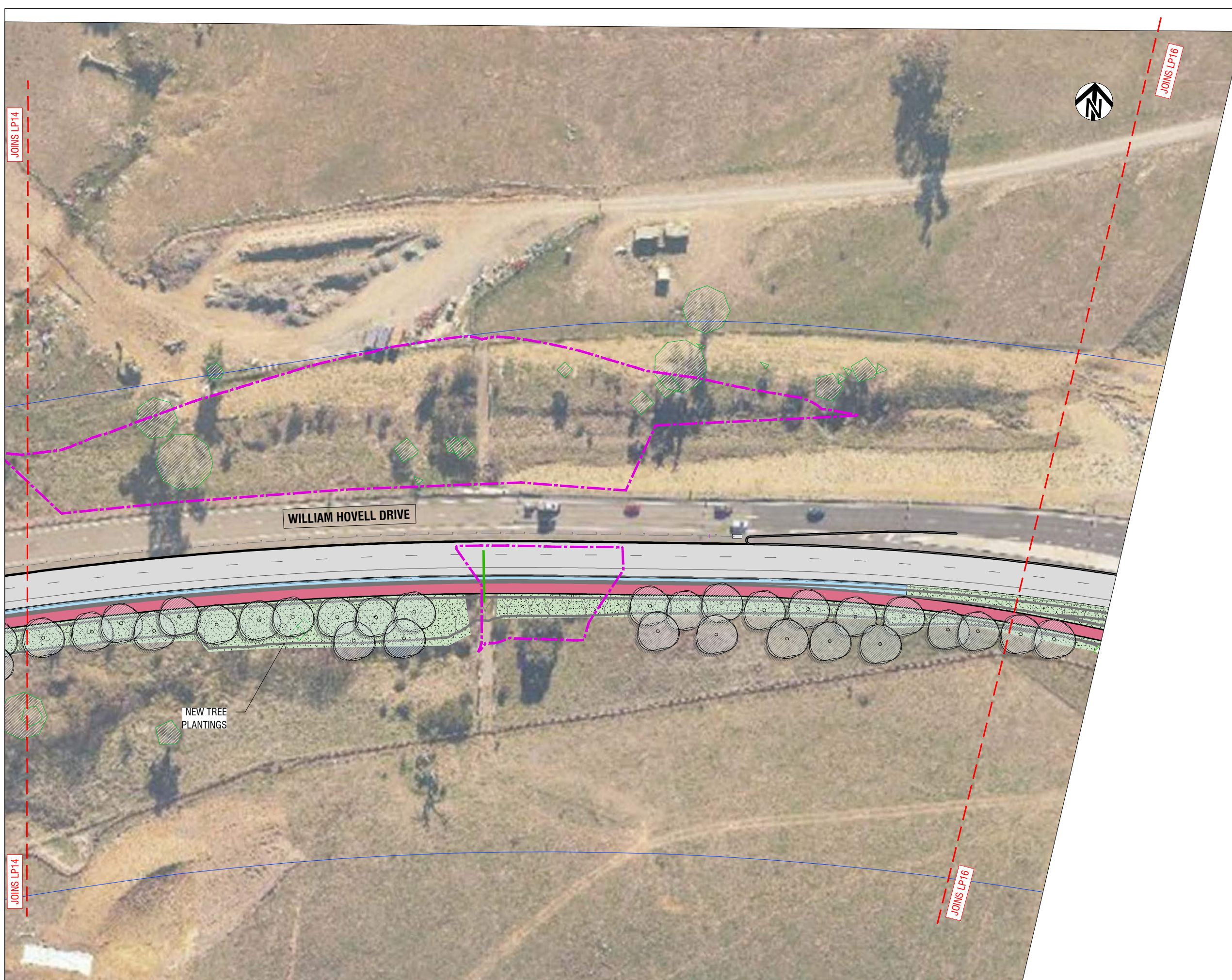
1847

DWG NO.

LP14

ISSUE

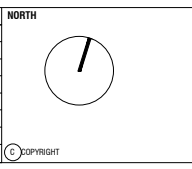
C



- LEGEND**
- **SHEET LAYOUT**
 - **BLOCK BOUNDARIES**
 - EXISTING TREE**
Proposed to be retained. (New Survey tree)
 - EXISTING TREE**
Proposed to be retained. (Old survey tree)
 - ROAD LAYOUT INDICATIVE**
Refer to Civil Engineers Plans for detail and extent
 - SHARED PATH LAYOUT INDICATIVE**
Refer to Civil Engineers Plans for detail and extent
 - ACCESS TRACK**
Refer to Civil Engineers Plans for detail and extent
 - CONCRETE ROAD ISLANDS**
Refer to Civil Engineers Plans for detail and extent
 - NEW WALL**
Refer to Civil Engineers Plans for detail and extent
 - HARDSTAND AREA**
Refer to Civil Engineers Plans for detail and extent. Area between road and shared path
 - EMBANKMENT SYMBOLS**
Civil earthworks. Refer to Civil Engineers Plans for detail, extent and grade
 - NEW NATIVE/ EVERGREEN TREE**
Refer Planting Schedule Dwg LC01
 - NEW MASS PLANTING BED**
Refer Planting Schedule Dwg LC01
 - PROPOSED GRASSING**
Maintainable Dryland grassing (max. 1:4 grade) / non mowable grassing / restoration grassing. Extent of grassing categories to be determined in detail design. Refer to typical detail.
 - EXISTING VEGETATION / HABITAT COMMUNITY** Existing Pink Tailed Worm Lizard (PTWL) identified area. No landscape works proposed for these areas to limit any disturbance to these communities
 - EXISTING VEGETATION / HABITAT COMMUNITY** Existing Box Gum Woodland (BGW) identified area. No landscape works proposed for these areas to limit any disturbance to these communities
 - EXISTING VEGETATION / HABITAT COMMUNITY** Existing Golden Sun Moth (GSM) identified area. No landscape works proposed for these areas to limit any disturbance to these communities



ISSUE	DESCRIPTION	DWN	APP'D	DATE
C	FINAL PRELIMINARY SKETCH PLAN	JK	JRD	13/11/2020
B	REVISED PRELIMINARY SKETCH PLAN	JK	JRD	2/10/2020
A	FOR PRELIMINARY SKETCH PLAN	JK	JRD	18/06/2020



NOTES

- COPYRIGHT AND PROPERTY OF ENVIRO LINKS DESIGN PTY LTD. MAY BE USED ONLY FOR THE STATED PROJECT AND ISSUE STATUS, AND IN ACCORDANCE WITH TERMS OF ENGAGEMENT FOR WHICH IT WAS COMMISSIONED.
- TO BE READ IN CONJUNCTION WITH ALL RELEVANT CONTRACTS, SPECIFICATIONS, REPORTS, DRAWINGS AND DEVELOPMENT APPROVAL CONDITIONS. OBTAIN ANY OUTSTANDING STATUTORY APPROVALS PRIOR TO COMMENCEMENT OF WORKS.
- FIGURED DIMENSIONS TO BE TAKEN IN PREFERENCE TO SCALED MEASUREMENTS. DIMENSIONS IN MILLIMETRES UNLESS NOTED OTHERWISE.

WHERE ISSUED FOR CONSTRUCTION:

- CONTRACTOR IS RESPONSIBLE FOR LOCATING ALL SERVICES AND OBTAINING NECESSARY CLEARANCES AND APPROVALS. CONTRACTOR TO VERIFY DIMENSIONS, LEVELS & DETAILS TO SITE CONDITIONS AND PRIOR WORKS, AND REPORT ALL DISCREPANCIES TO THE SUPERINTENDENT FOR RESOLUTION BEFORE COMMENCING WORK.
- PRESENT SAMPLES AND GAIN APPROVAL FROM SUPERINTENDENT FOR ANY NOMINATED MATERIALS OR FINISHES.
- ADOPT AND IMPLEMENT APPROVED TREE MANAGEMENT PLAN, LANDSCAPE MANAGEMENT & PROTECTION PLAN & ENVIRONMENTAL AUTHORISATIONS. ALL WORKS TO BE IN ACCORDANCE WITH CURRENT TAMS (DGS) STANDARD SPECIFICATION FOR URBAN INFRASTRUCTURE WORKS UNLESS OTHERWISE PRESCRIBED. ALL DISTURBANCE BY WORKS MUST BE REINSTATED TO EXISTING CONDITION.

CLIENT

LANDSCAPE ARCHITECT

PROJECT
WILLIAM HOVELL DRIVE DUPLICATION

TITLE
LANDSCAPE PLAN [SHEET 15 OF 17]

SCALE
1:1000@A3

JOB NO.
1847

DWG NO.
LP15

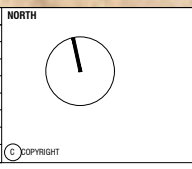
ISSUE
C



- LEGEND**
- **SHEET LAYOUT**
 - **BLOCK BOUNDARIES**
 - EXISTING TREE**
Proposed to be retained. (New Survey tree)
 - EXISTING TREE**
Proposed to be retained. (Old survey tree)
 - ROAD LAYOUT INDICATIVE**
Refer to Civil Engineers Plans for detail and extent
 - SHARED PATH LAYOUT INDICATIVE**
Refer to Civil Engineers Plans for detail and extent
 - ACCESS TRACK**
Refer to Civil Engineers Plans for detail and extent
 - CONCRETE ROAD ISLANDS**
Refer to Civil Engineers Plans for detail and extent
 - NEW WALL**
Refer to Civil Engineers Plans for detail and extent
 - HARDSTAND AREA**
Refer to Civil Engineers Plans for detail and extent. Area between road and shared path
 - EMBANKMENT SYMBOLS**
Civil earthworks. Refer to Civil Engineers Plans for detail, extent and grade
 - NEW NATIVE/ EVERGREEN TREE**
Refer Planting Schedule Dwg LC01
 - NEW MASS PLANTING BED**
Refer Planting Schedule Dwg LC01
 - PROPOSED GRASSING**
Maintainable Dryland grassing (max. 1:4 grade) / non mowable grassing / restoration grassing. Extent of grassing categories to be determined in detail design. Refer to typical detail.
 - EXISTING VEGETATION / HABITAT COMMUNITY** Existing Pink Tailed Worm Lizard (PTWL) identified area. No landscape works proposed for these areas to limit any disturbance to these communities
 - EXISTING VEGETATION / HABITAT COMMUNITY** Existing Box Gum Woodland (BGW) identified area. No landscape works proposed for these areas to limit any disturbance to these communities
 - EXISTING VEGETATION / HABITAT COMMUNITY** Existing Golden Sun Moth (GSM) identified area. No landscape works proposed for these areas to limit any disturbance to these communities



ISSUE	DESCRIPTION	DWN	APP'D	DATE
C	FINAL PRELIMINARY SKETCH PLAN	JK	JRD	13/11/2020
B	REVISED PRELIMINARY SKETCH PLAN	JK	JRD	2/10/2020
A	FOR PRELIMINARY SKETCH PLAN	JK	JRD	18/06/2020



NOTES

- COPYRIGHT AND PROPERTY OF ENVIRO LINKS DESIGN PTY LTD. MAY BE USED ONLY FOR THE STATED PROJECT AND ISSUE STATUS, AND IN ACCORDANCE WITH TERMS OF ENGAGEMENT FOR WHICH IT WAS COMMISSIONED.
- TO BE READ IN CONJUNCTION WITH ALL RELEVANT CONTRACTS, SPECIFICATIONS, REPORTS, DRAWINGS AND DEVELOPMENT APPROVAL CONDITIONS. OBTAIN ANY OUTSTANDING STATUTORY APPROVALS PRIOR TO COMMENCEMENT OF WORKS.
- FIGURED DIMENSIONS TO BE TAKEN IN PREFERENCE TO SCALED MEASUREMENTS. DIMENSIONS IN MILLIMETRES UNLESS NOTED OTHERWISE.
- WHERE ISSUED FOR CONSTRUCTION:**
- CONTRACTOR IS RESPONSIBLE FOR LOCATING ALL SERVICES AND OBTAINING NECESSARY CLEARANCES AND APPROVALS. CONTRACTOR TO VERIFY DIMENSIONS, LEVELS & DETAILS TO SITE CONDITIONS AND PRIOR WORKS, AND REPORT ALL DISCREPANCIES TO THE SUPERINTENDENT FOR RESOLUTION BEFORE COMMENCING WORK.
- PRESENT SAMPLES AND GAIN APPROVAL FROM SUPERINTENDENT FOR ANY NOMINATED MATERIALS OR FINISHES.
- ADOPT AND IMPLEMENT APPROVED TREE MANAGEMENT PLAN, LANDSCAPE MANAGEMENT & PROTECTION PLAN & ENVIRONMENTAL AUTHORISATIONS. ALL WORKS TO BE IN ACCORDANCE WITH CURRENT TANKS (DGS) STANDARD SPECIFICATION FOR URBAN INFRASTRUCTURE WORKS UNLESS OTHERWISE PRESCRIBED. ALL DISTURBANCE BY WORKS MUST BE REINSTATED TO EXISTING CONDITION.

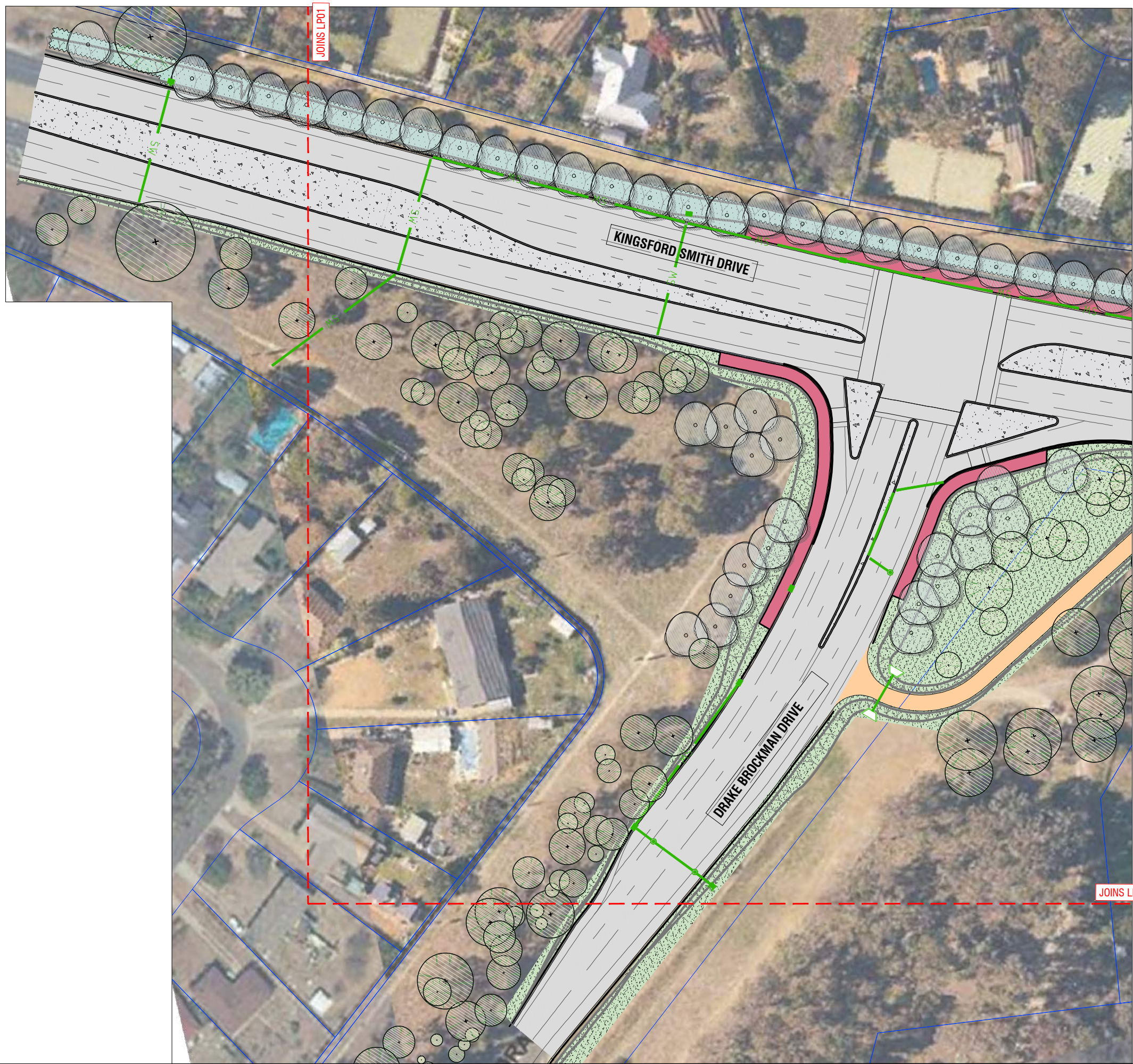


PROJECT
WILLIAM HOVELL DRIVE DUPLICATION

TITLE		ISSUE
LANDSCAPE PLAN [SHEET 16 OF 17]		C
SCALE 1:1000@A3		
JOB NO. 1847	DWG NO. LP16	

JOINS LP15

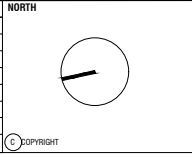
JOINS LP15



- LEGEND**
- SHEET LAYOUT
 - BLOCK BOUNDARIES
 - EXISTING TREE
Proposed to be retained. (New Survey tree)
 - EXISTING TREE
Proposed to be retained. (Old survey tree)
 - ROAD LAYOUT INDICATIVE
Refer to Civil Engineers Plans for detail and extent
 - SHARED PATH LAYOUT INDICATIVE
Refer to Civil Engineers Plans for detail and extent
 - ACCESS TRACK
Refer to Civil Engineers Plans for detail and extent
 - CONCRETE ROAD ISLANDS
Refer to Civil Engineers Plans for detail and extent
 - NEW WALL
Refer to Civil Engineers Plans for detail and extent
 - HARDSTAND AREA
Refer to Civil Engineers Plans for detail and extent. Area between road and shared path
 - EMBANKMENT SYMBOLS
Civil earthworks. Refer to Civil Engineers Plans for detail, extent and grade
 - NEW NATIVE/ EVERGREEN TREE
Refer Planting Schedule Dwg LC01
 - NEW MASS PLANTING BED
Refer Planting Schedule Dwg LC01
 - PROPOSED GRASSING
Maintainable Dryland grassing (max. 1:4 grade) / non mowable grassing / restoration grassing. Extent of grassing categories to be determined in detail design. Refer to typical detail.
 - EXISTING VEGETATION / HABITAT COMMUNITY Existing Pink Tailed Worm Lizard (PTWL) identified area. No landscape works proposed for these areas to limit any disturbance to these communities
 - EXISTING VEGETATION / HABITAT COMMUNITY Existing Box Gum Woodland (BGW) identified area. No landscape works proposed for these areas to limit any disturbance to these communities
 - EXISTING VEGETATION / HABITAT COMMUNITY Existing Golden Sun Moth (GSM) identified area. No landscape works proposed for these areas to limit any disturbance to these communities



ISSUE	DESCRIPTION	DWN	APPD	DATE
C	FINAL PRELIMINARY SKETCH PLAN	JK	JRD	13/11/2020
B	REVISED PRELIMINARY SKETCH PLAN	JK	JRD	2/10/2020
A	FOR PRELIMINARY SKETCH PLAN	JK	JRD	18/06/2020



NOTES

COPYRIGHT AND PROPERTY OF ENVIRO LINKS DESIGN PTY LTD. MAY BE USED ONLY FOR THE STATED PROJECT AND ISSUE STATUS, AND IN ACCORDANCE WITH TERMS OF ENGAGEMENT FOR WHICH IT WAS COMMISSIONED.

TO BE READ IN CONJUNCTION WITH ALL RELEVANT CONTRACTS, SPECIFICATIONS, REPORTS, DRAWINGS AND DEVELOPMENT APPROVAL CONDITIONS. OBTAIN ANY OUTSTANDING STATUTORY APPROVALS PRIOR TO COMMENCEMENT OF WORKS.

FIGURED DIMENSIONS TO BE TAKEN IN PREFERENCE TO SCALED MEASUREMENTS. DIMENSIONS IN MILLIMETRES UNLESS NOTED OTHERWISE.

WHERE ISSUED FOR CONSTRUCTION:

- CONTRACTOR IS RESPONSIBLE FOR LOCATING ALL SERVICES AND OBTAINING NECESSARY CLEARANCES AND APPROVALS. CONTRACTOR TO VERIFY DIMENSIONS, LEVELS & DETAILS TO SITE CONDITIONS AND PRIOR WORKS, AND REPORT ALL DISCREPANCIES TO THE SUPERINTENDENT FOR RESOLUTION BEFORE COMMENCING WORK.
- PRESENT SAMPLES AND GAIN APPROVAL FROM SUPERINTENDENT FOR ANY NOMINATED MATERIALS OR FINISHES.
- ADOPT AND IMPLEMENT APPROVED TREE MANAGEMENT PLAN, LANDSCAPE MANAGEMENT & PROTECTION PLAN & ENVIRONMENTAL AUTHORISATIONS. ALL WORKS TO BE IN ACCORDANCE WITH CURRENT TAMS (DUS) STANDARD SPECIFICATION FOR URBAN INFRASTRUCTURE WORKS UNLESS OTHERWISE PRESCRIBED. ALL DISTURBANCE BY WORKS MUST BE REINSTATED TO EXISTING CONDITION.

CLIENT

LANDSCAPE ARCHITECT

PROJECT **WILLIAM HOVELL DRIVE DUPLICATION**

TITLE **LANDSCAPE PLAN [SHEET 17 OF 17]**

SCALE 1:1000@A3

JOB NO. 1847

DWG NO. LP17

ISSUE **C**

5 / 61 Dundas Court PHILLIP ACT 2606
Ph: (02) 5281 5066 www.envirolinks.com.au

ISSUE	DESCRIPTION	DWN	APPD	DATE
C	FINAL PRELIMINARY SKETCH PLAN	JK	JRD	13/11/2020
B	REVISED PRELIMINARY SKETCH PLAN	JK	JRD	2/10/2020
A	FOR PRELIMINARY SKETCH PLAN	JK	JRD	18/06/2020