




**LEGEND - General Arrangements
Sheets 301 - 317**


EXISTING


 EXTENT OF WORKS
Refer Civil Engineers Plans


 EXISTING TREE / VEGETATION
To be retained and protected

CIVIL PROPOSED


PAVEMENTS
 SHARED PATH
Refer to Civil Engineers Plans for detail and extent

 ACCESS TRACK
Refer to Civil Engineers Plans for detail and extent

 DECOMPOSED GRANITE GRAVEL
Refer to Civil Engineers Plans for detail and extent


 HARDSTAND AREA
Between road and shared path
Refer to Civil Engineers Plans for detail and extent


WALLS
 NEW CIVIL WALL
Refer to Civil Engineers Plans for detail and extent


EARTHWORKS / GRADING
 EMBANKMENT
Refer to Civil Engineers Plans for detail and extent


 VEGETATED CATCH DRAIN
Refer to Civil Engineers Plans for detail and extent

LANDSCAPE PROPOSED

EDGING
 E1 EDGE TYPE 1
Concrete


 E2 EDGE TYPE 2
Spade edge

GRASS
 GRASS TYPE 1
Mown dryland grass (max. 1:4 grade)


 GRASS TYPE 2
Unmown grass / restoration grass


TREE PLANTING
 NATIVE TREES


PLANTING
 SHRUBS

 GRASS AND GROUNDCOVERS



EXISTING VEGETATION / HABITAT COMMUNITY

 EXISTING PINK TAILED WORM LIZARD (PTWL) IDENTIFIED AREA
No landscape works proposed for these areas to limit any disturbance to these communities

 EXISTING BOX GUM WOODLAND (BGW) IDENTIFIED AREA
No landscape works proposed for these areas to limit any disturbance to these communities

 EXISTING GOLDEN SUN MOTH (GSM) IDENTIFIED AREA
No landscape works proposed for these areas to limit any disturbance to these communities

PROPOSED



NATIVE TREE PLANTING				
CODE	SPECIES	POT SIZE	SPACING	QTY.
Csc	Casuarina cunninghamiana	200 S/R	As Shown	54
Ebl	Eucalyptus blakelyi	200 S/R	As Shown	74
Ebr	Eucalyptus bridgesiana	200 S/R	As Shown	78
Emf	Eucalyptus mannifera	200 S/R	As Shown	88
Eme	Eucalyptus melliodora	200 S/R	As Shown	107
Ero	Eucalyptus rossii	200 S/R	As Shown	53
Esc	Eucalyptus scoparia	200 S/R	As Shown	53

HIGH SHRUB PLANTING				
CODE	SPECIES	POT SIZE	SPACING	QTY.
Cae	Callistemon 'Endeavour'	140mm	1.0 /m ²	748
Lap	Leptospermum 'Aphrodite'	140mm	1.0 /m ²	748
Mer	Melaleuca ericifolia	140mm	1.0 /m ²	748

GRASS AND GROUNDCOVER PLANTING				
CODE	SPECIES	POT SIZE	SPACING	QTY.
Cpp	Carex appressa	Virotube	6.0/m ²	773
Dlt	Dianella tasmanica	Virotube	6.0/m ²	773
Fin	Ficinia nodosa	Virotube	6.0/m ²	773
Gbr	Grevillea 'Bronze Rambler'	140mm	1.5/m ²	178
Glm	Grevillea lanigera 'Molonglo'	140mm	2.0 /m ²	237
LDi	Lomandra longifolia	Virotube	6.0 /m ²	773
Lt	Lomandra longifolia 'Tanika'	Virotube	6.0 /m ²	773
Mth	Melaleuca thymifolia	140mm	2.8 /m ²	334
MYp	Myoporum parvifolium	140mm	1.5/m ²	178
POAle	Poa labillardieri cv 'Erindale'	Virotube	6.0 /m ²	773

2
DET801

3
DET801

4
DET801

5
DET801

6
DET801

1
DET801

2
DET802

7
DET801

1
DET802

7
DET801

1
DET802

NOT FOR CONSTRUCTION