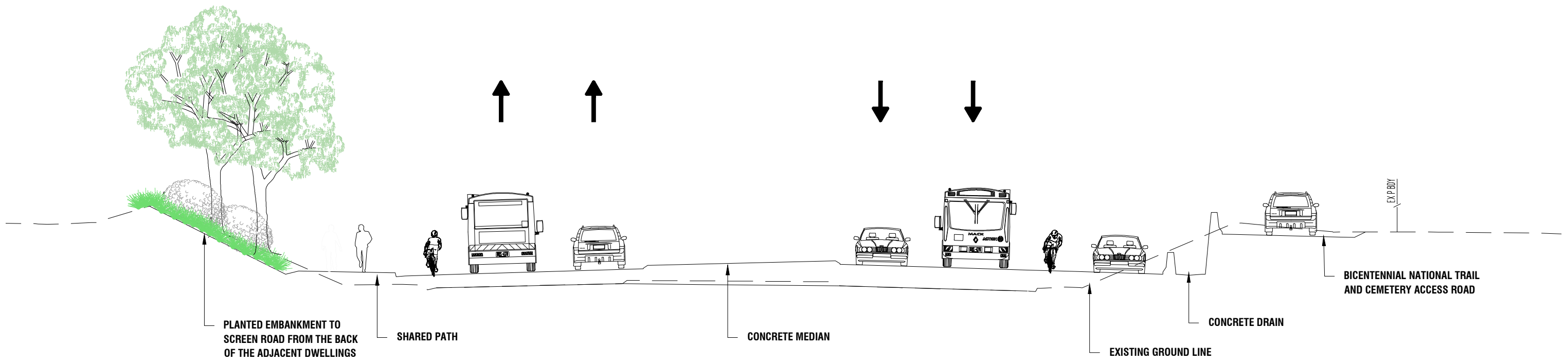
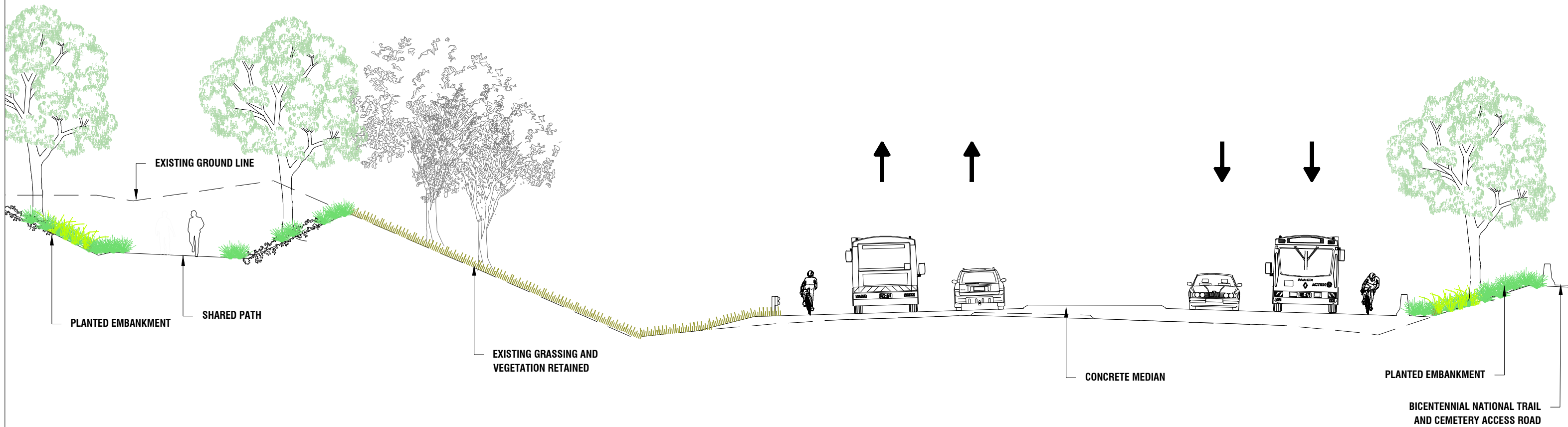


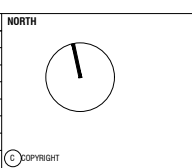
SECTION AA:



SECTION BB:



ISSUE	DESCRIPTION	OWN	APP'D	DATE
C	FINAL PRELIMINARY SKETCH PLAN	JK	JRD	13/11/2020
B	REVISED PRELIMINARY SKETCH PLAN	JK	JRD	2/10/2020
A	FOR PRELIMINARY SKETCH PLAN	JK	JRD	18/06/2020



NOTES

- COPYRIGHT AND PROPERTY OF ENVIRO LINKS DESIGN PTY LTD. MAY BE USED ONLY FOR THE STATED PROJECT AND ISSUE STATUS, AND IN ACCORDANCE WITH TERMS OF ENGAGEMENT FOR WHICH IT WAS COMMISSIONED.
- TO BE READ IN CONJUNCTION WITH ALL RELEVANT CONTRACTS, SPECIFICATIONS, REPORTS, DRAWINGS AND DEVELOPMENT APPROVAL CONDITIONS. OBTAIN ANY OUTSTANDING STATUTORY APPROVALS PRIOR TO COMMENCEMENT OF WORKS.
- FIGURED DIMENSIONS TO BE TAKEN IN PREFERENCE TO SCALED MEASUREMENTS. DIMENSIONS IN MILLIMETRES UNLESS NOTED OTHERWISE.

WHERE ISSUED FOR CONSTRUCTION:

- CONTRACTOR IS RESPONSIBLE FOR LOCATING ALL SERVICES AND OBTAINING NECESSARY CLEARANCES AND APPROVALS. CONTRACTOR TO VERIFY DIMENSIONS, LEVELS & DETAILS TO SITE CONDITIONS AND PRIOR WORKS, AND REPORT ALL DISCREPANCIES TO THE SUPERINTENDENT FOR RESOLUTION BEFORE COMMENCING WORK.
- PRESENT SAMPLES AND GAIN APPROVAL FROM SUPERINTENDENT FOR ANY NOMINATED MATERIALS OR FINISHES.
- ADOPT AND IMPLEMENT APPROVED TREE MANAGEMENT PLAN, LANDSCAPE MANAGEMENT & PROTECTION PLAN & ENVIRONMENTAL AUTHORISATIONS.
- ALL WORKS TO BE IN ACCORDANCE WITH CURRENT TANK (DSS) STANDARD SPECIFICATION FOR URBAN INFRASTRUCTURE WORKS UNLESS OTHERWISE PRESCRIBED. ALL DISTURBANCE BY WORKS MUST BE REINSTATED TO EXISTING CONDITION.

CLIENT



LANDSCAPE ARCHITECT

PROJECT
WILLIAM HOVELL DRIVE DUPLICATION

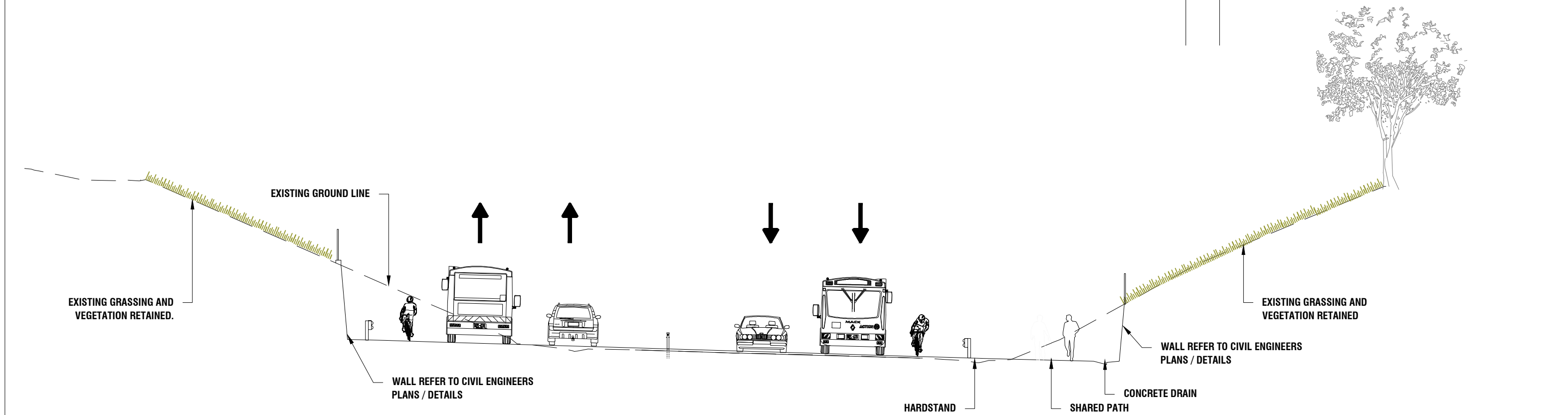
5 / 61 Dundas Court PHILLIP ACT 2606
Ph: (02) 6281 6066 www.envirolinks.com.au

TITLE		SCALE		ISSUE
LANDSCAPE PLAN [SECTIONS]		1:150@A3		
JOB NO.	DWG NO.	4m		
1847	LS01			

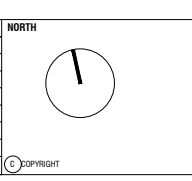
SECTION CC:



SECTION DD:



ISSUE	DESCRIPTION	OWN	APP'D	DATE
C	FINAL PRELIMINARY SKETCH PLAN	JK	JRD	13/11/2020
B	REVISED PRELIMINARY SKETCH PLAN	JK	JRD	2/10/2020
A	FOR PRELIMINARY SKETCH PLAN	JK	JRD	18/06/2020



NOTES

- COPYRIGHT AND PROPERTY OF ENVIRO LINKS DESIGN PTY LTD. MAY BE USED ONLY FOR THE STATED PROJECT AND ISSUE STATUS, AND IN ACCORDANCE WITH TERMS OF ENGAGEMENT FOR WHICH IT WAS COMMISSIONED.
- TO BE READ IN CONJUNCTION WITH ALL RELEVANT CONTRACTS, SPECIFICATIONS, REPORTS, DRAWINGS AND DEVELOPMENT APPROVAL CONDITIONS. OBTAIN ANY OUTSTANDING STATUTORY APPROVALS PRIOR TO COMMENCEMENT OF WORKS.
- FIGURED DIMENSIONS TO BE TAKEN IN PREFERENCE TO SCALED MEASUREMENTS. DIMENSIONS IN MILLIMETRES UNLESS NOTED OTHERWISE.

WHERE ISSUED FOR CONSTRUCTION:

- CONTRACTOR IS RESPONSIBLE FOR LOCATING ALL SERVICES AND OBTAINING NECESSARY CLEARANCES AND APPROVALS. CONTRACTOR TO VERIFY DIMENSIONS, LEVELS & DETAILS TO SITE CONDITIONS AND PRIOR WORKS, AND REPORT ALL DISCREPANCIES TO THE SUPERINTENDENT FOR RESOLUTION BEFORE COMMENCING WORK.
- PRESENT SAMPLES AND GAIN APPROVAL FROM SUPERINTENDENT FOR ANY NOMINATED MATERIALS OR FINISHES.
- ADOPT AND IMPLEMENT APPROVED TREE MANAGEMENT PLAN, LANDSCAPE MANAGEMENT & PROTECTION PLAN & ENVIRONMENTAL AUTHORISATIONS. ALL WORKS TO BE IN ACCORDANCE WITH CURRENT TANS (DSS) STANDARD SPECIFICATION FOR URBAN INFRASTRUCTURE WORKS UNLESS OTHERWISE PRESCRIBED. ALL DISTURBANCE BY WORKS MUST BE REINSTATED TO EXISTING CONDITION.



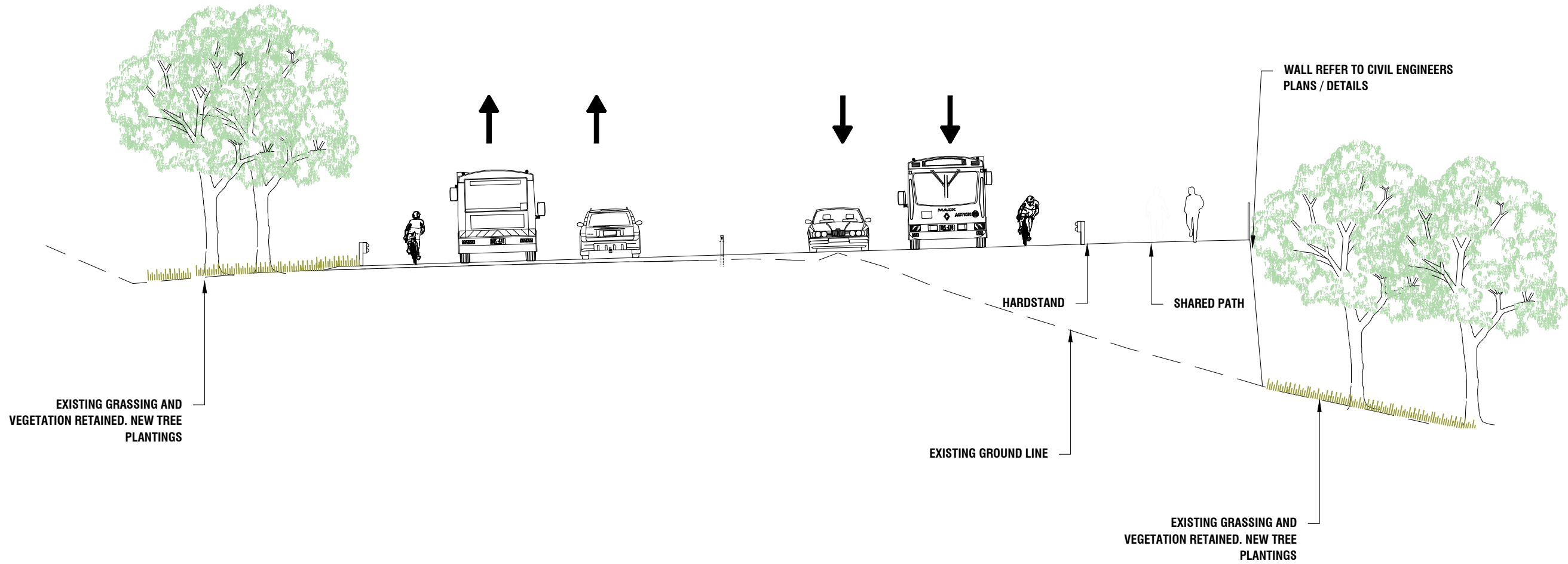
CLIENT
5 / 61 Dundas Court PHILLIP ACT 2606
Ph: (02) 6281 6066 www.envirolinks.com.au

LANDSCAPE ARCHITECT

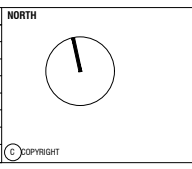
PROJECT
WILLIAM HOVELL DRIVE DUPLICATION

TITLE		SCALE		ISSUE
LANDSCAPE PLAN [SECTIONS]		1:150@A3		
JOB NO.	DWG NO.	0 1 2 3 4m		
1847	LS02			

SECTION EE:



ISSUE	DESCRIPTION	DWN	APP'D	DATE
C	FINAL PRELIMINARY SKETCH PLAN	JK	JRD	13/11/2020
B	REVISED PRELIMINARY SKETCH PLAN	JK	JRD	2/10/2020
A	FOR PRELIMINARY SKETCH PLAN	JK	JRD	18/06/2020



NOTES

- COPYRIGHT AND PROPERTY OF ENVIRO LINKS DESIGN PTY LTD. MAY BE USED ONLY FOR THE STATED PROJECT AND ISSUE STATUS, AND IN ACCORDANCE WITH TERMS OF ENGAGEMENT FOR WHICH IT WAS COMMISSIONED.
- TO BE READ IN CONJUNCTION WITH ALL RELEVANT CONTRACTS, SPECIFICATIONS, REPORTS, DRAWINGS AND DEVELOPMENT APPROVAL CONDITIONS. OBTAIN ANY OUTSTANDING STATUTORY APPROVALS PRIOR TO COMMENCEMENT OF WORKS.
- FIGURED DIMENSIONS TO BE TAKEN IN PREFERENCE TO SCALED MEASUREMENTS. DIMENSIONS IN MILLIMETRES UNLESS NOTED OTHERWISE.

WHERE ISSUED FOR CONSTRUCTION:

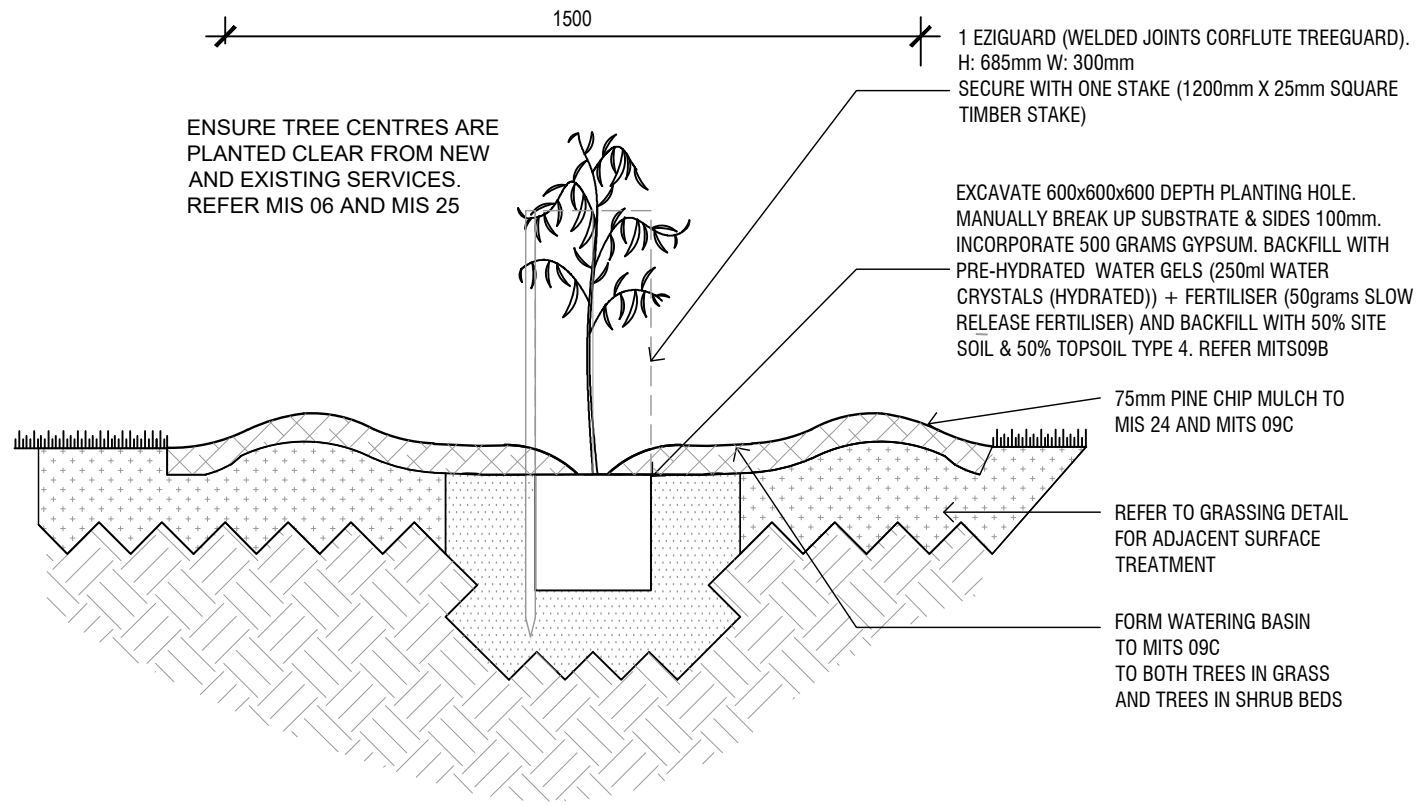
- CONTRACTOR IS RESPONSIBLE FOR LOCATING ALL SERVICES AND OBTAINING NECESSARY CLEARANCES AND APPROVALS. CONTRACTOR TO VERIFY DIMENSIONS, LEVELS & DETAILS TO SITE CONDITIONS AND PRIOR WORKS, AND REPORT ALL DISCREPANCIES TO THE SUPERINTENDENT FOR RESOLUTION BEFORE COMMENCING WORK.
- PRESENT SAMPLES AND GAIN APPROVAL FROM SUPERINTENDENT FOR ANY NOMINATED MATERIALS OR FINISHES.
- ADOPT AND IMPLEMENT APPROVED TREE MANAGEMENT PLAN, LANDSCAPE MANAGEMENT & PROTECTION PLAN & ENVIRONMENTAL AUTHORISATIONS. ALL WORKS TO BE IN ACCORDANCE WITH CURRENT TAMS (DSS) STANDARD SPECIFICATION FOR URBAN INFRASTRUCTURE WORKS UNLESS OTHERWISE PRESCRIBED. ALL DISTURBANCE BY WORKS MUST BE REINSTATED TO EXISTING CONDITION.

CLIENT

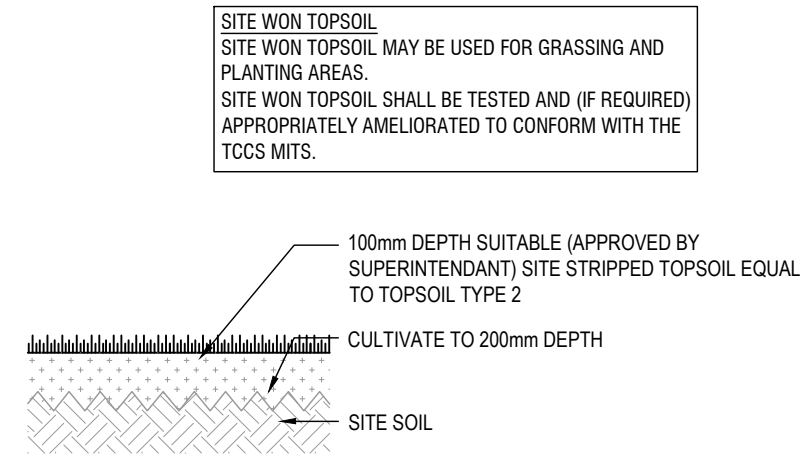


PROJECT
WILLIAM HOVELL DRIVE DUPLICATION

TITLE		ISSUE
LANDSCAPE PLAN [SECTIONS]		C
SCALE	0 1 2 3 4m	
JOB NO.	DWG NO.	
1847	LS03	



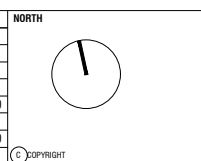
NATIVE TREE PLANTING IN GRASS WITH CORFLUTE TREE GUARD
TYPICAL SECTION 1:20



NOTE:
ESTABLISH TCCS DRYLAND GRASS SEED MIX 'TYPE A OR B' (TYPE DEPENDS ON SOWING TIME OF THE YEAR) INCLUDING BITUMEN & STRAW MULCHING / HYDRO SEEDING FOR DRYLAND & IMPROVED DRYLAND GRASSING WHERE SHOWN ON PLAN

DRYLAND GRASSING
TYPICAL SECTION 1:20

ISSUE	DESCRIPTION	OWN	APP'D	DATE
C	FINAL PRELIMINARY SKETCH PLAN	JK	JRD	13/11/2020
B	-	-	-	-
A	FOR PRELIMINARY SKETCH PLAN	JK	JRD	18/06/2020



NOTES

- COPYRIGHT AND PROPERTY OF ENVIRO LINKS DESIGN PTY LTD. MAY BE USED ONLY FOR THE STATED PROJECT AND ISSUE STATUS, AND IN ACCORDANCE WITH TERMS OF ENGAGEMENT FOR WHICH IT WAS COMMISSIONED.
- TO BE READ IN CONJUNCTION WITH ALL RELEVANT CONTRACTS, SPECIFICATIONS, REPORTS, DRAWINGS AND DEVELOPMENT APPROVAL CONDITIONS. OBTAIN ANY OUTSTANDING STATUTORY APPROVALS PRIOR TO COMMENCEMENT OF WORKS.
- FIGURED DIMENSIONS TO BE TAKEN IN PREFERENCE TO SCALED MEASUREMENTS. DIMENSIONS IN MILLIMETRES UNLESS NOTED OTHERWISE.

WHERE ISSUED FOR CONSTRUCTION:

- CONTRACTOR IS RESPONSIBLE FOR LOCATING ALL SERVICES AND OBTAINING NECESSARY CLEARANCES AND APPROVALS. CONTRACTOR TO VERIFY DIMENSIONS, LEVELS & DETAILS TO SITE CONDITIONS AND PRIOR WORKS, AND REPORT ALL DISCREPANCIES TO THE SUPERINTENDENT FOR RESOLUTION BEFORE COMMENCING WORK.
- PRESENT SAMPLES AND GAIN APPROVAL FROM SUPERINTENDENT FOR ANY NOMINATED MATERIALS OR FINISHES.
- ADOPT AND IMPLEMENT APPROVED TREE MANAGEMENT PLAN, LANDSCAPE MANAGEMENT & PROTECTION PLAN & ENVIRONMENTAL AUTHORISATIONS. ALL WORKS TO BE IN ACCORDANCE WITH CURRENT TANS (DSS) STANDARD SPECIFICATION FOR URBAN INFRASTRUCTURE WORKS UNLESS OTHERWISE PRESCRIBED. ALL DISTURBANCE BY WORKS MUST BE REINSTATED TO EXISTING CONDITION.



PROJECT
WILLIAM HOVELL DRIVE DUPLICATION

5 / 61 Dundas Court PHILLIP ACT 2606
Ph: (02) 6281 6066 www.envirolinks.com.au

TITLE		ISSUE
LANDSCAPE DETAILS		C
SCALE AS SHOWN@A3		
JOB NO. 1847	DWG NO. LD01	