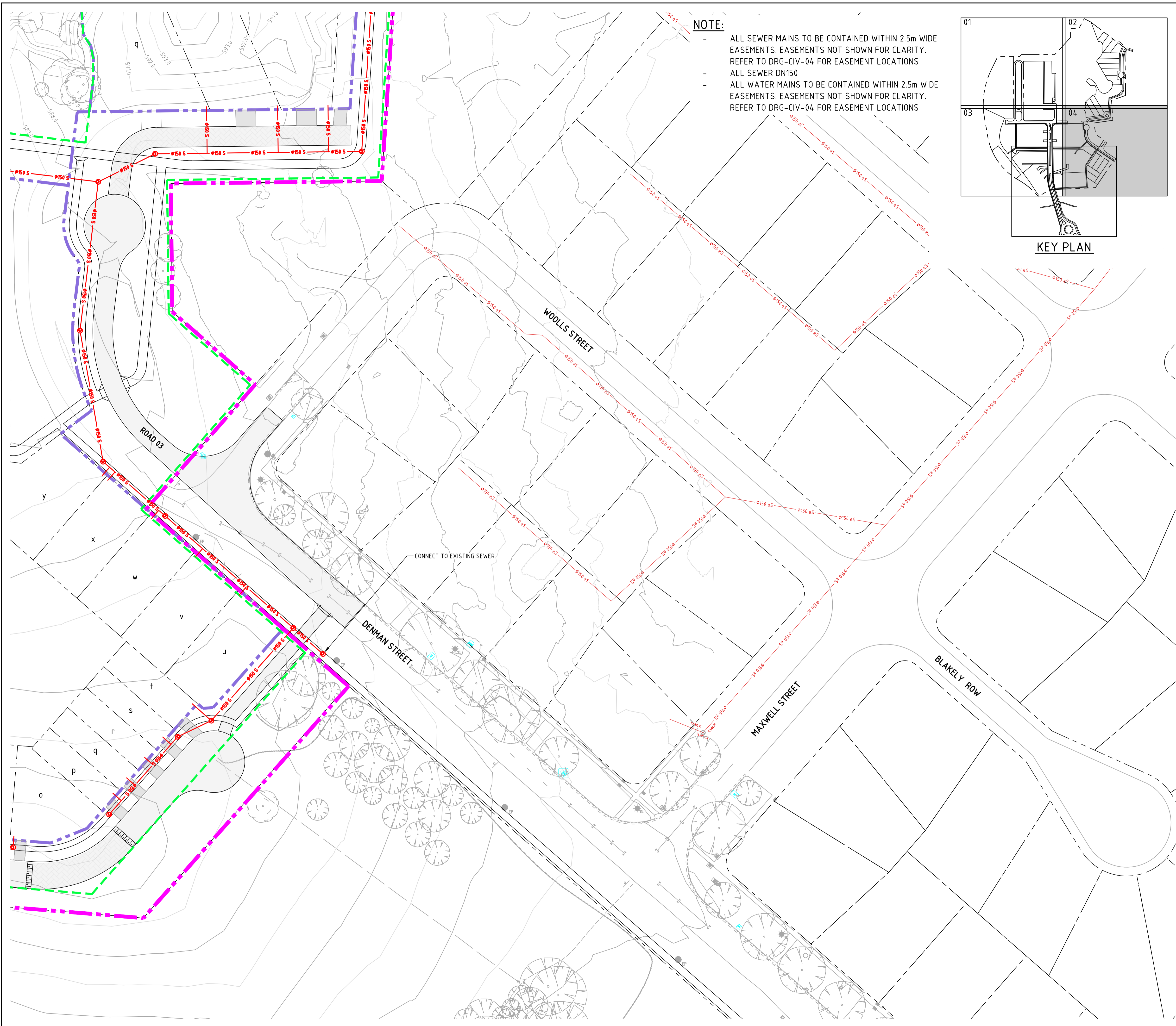
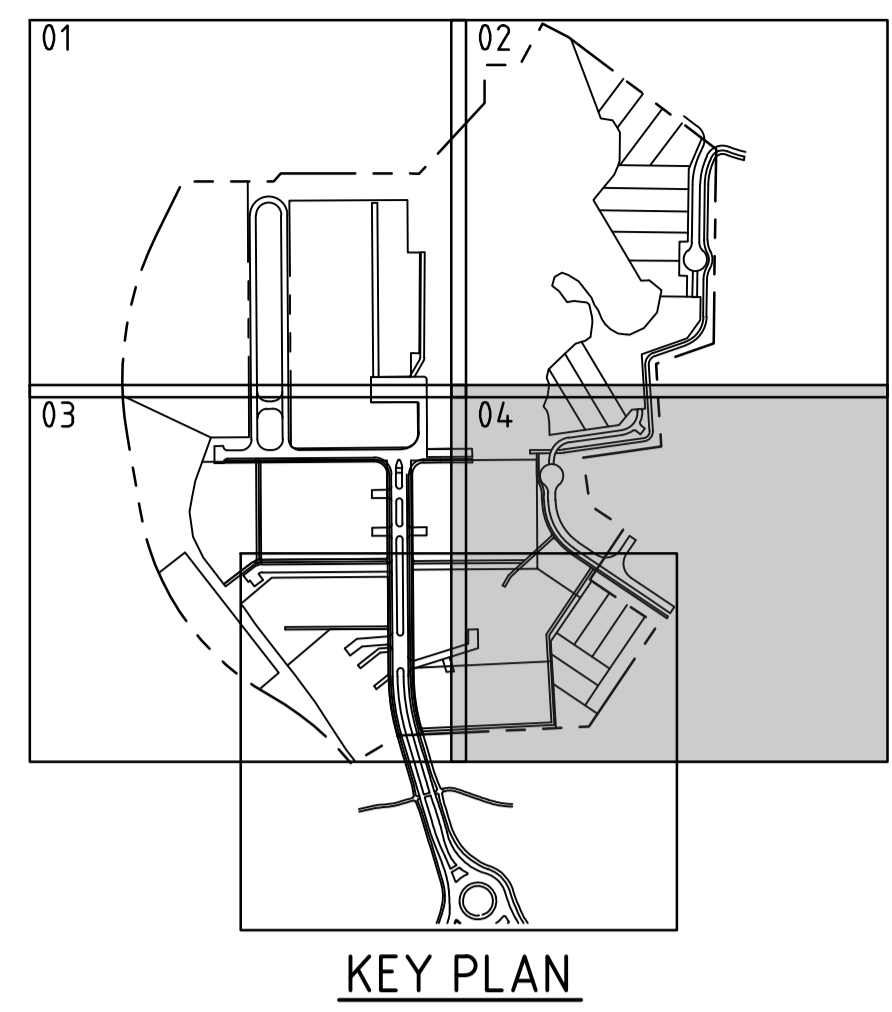


File Name: P:\2019\191148_Yarralumla-Brickworks\04_CAD\4.2_Drawings\CIV\EDP\191148-drg-civ-11-04.dwg



NOTE:
 - ALL SEWER MAINS TO BE CONTAINED WITHIN 2.5m WIDE EASEMENTS. EASEMENTS NOT SHOWN FOR CLARITY. REFER TO DRG-CIV-04 FOR EASEMENT LOCATIONS ALL SEWER DN150
 - ALL WATER MAINS TO BE CONTAINED WITHIN 2.5m WIDE EASEMENTS. EASEMENTS NOT SHOWN FOR CLARITY. REFER TO DRG-CIV-04 FOR EASEMENT LOCATIONS



Status

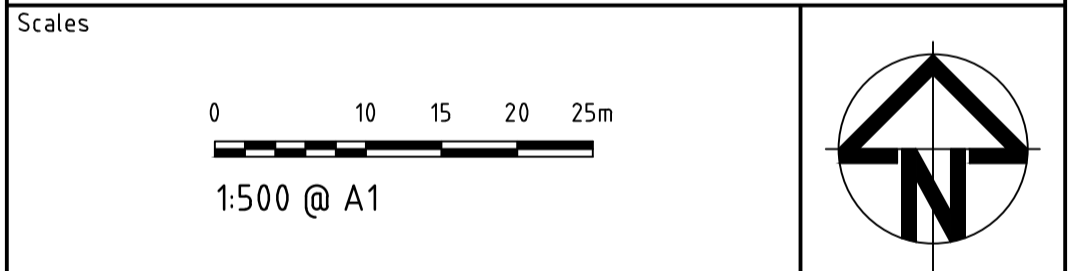
NOT FOR CONSTRUCTION

DO NOT SCALE OFF DRAWINGS. VERIFY ALL DIMENSIONS ON SITE PRIOR TO WORK.
 COPYRIGHT: The contents and information contained in this document are copyright of Sellick Consultants. Use or copy of this document in whole or part without written permission constitutes an infringement of copyright.

Rev	Description	Date	Drawn By
V	EDP SUBMISSION	31.08.2023	MN
U	EDP SUBMISSION	25.08.2023	MN
T	EDP SUBMISSION	31.07.2023	MN
S	EDP SUBMISSION	10.07.2023	MN
R	EDP SUBMISSION	22.06.2023	RT
Q	EDP SUBMISSION	16.06.2023	RT
P	EDP DRAFT REVIEW	14.06.2023	RT

LEGEND

	LEASE BOUNDARY
	PROPOSED SECTION BOUNDARY
	PROPOSED BLOCK BOUNDARY
	EXISTING TREE TO RETAINED
	PROPOSED CONTOUR
	EXISTING CONTOUR
	CATCHMENT NODE
	SEWER CATCHMENT AREA 1 (TO GOLF COURSE)
	SEWER CATCHMENT AREA 2 (TO BENTHAM STREET)
	SEWER MANHOLE, PIPE END CAP
	NEW SEWER MAIN
	EXISTING SEWER MAIN
	SEWER MAIN TO BE DISCONNECTED



Original Size	A1	Drawn By	DA	Drafting Check	DCA
Date Plotted	31-Aug-23	Designed By	AE	Design Check	BC
Coordinate System	STROMLO GRID	Approved	BC	Approved Date	16/12/2019
Height Datum	AHD	Approved Signature			
Project Name and Location					
THE CANBERRA BRICKWORKS					
BLOCKS 1,7 & 20 SECTION 102					
Drawing Title					
EDP - SEWER MASTER PLAN					
SHEET 4					
Project Number	Type	Discipline	Drg No.	Sub-No.	Rev
191148	DRG	CIV	11	04	V