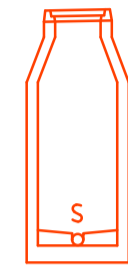

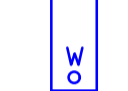
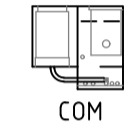

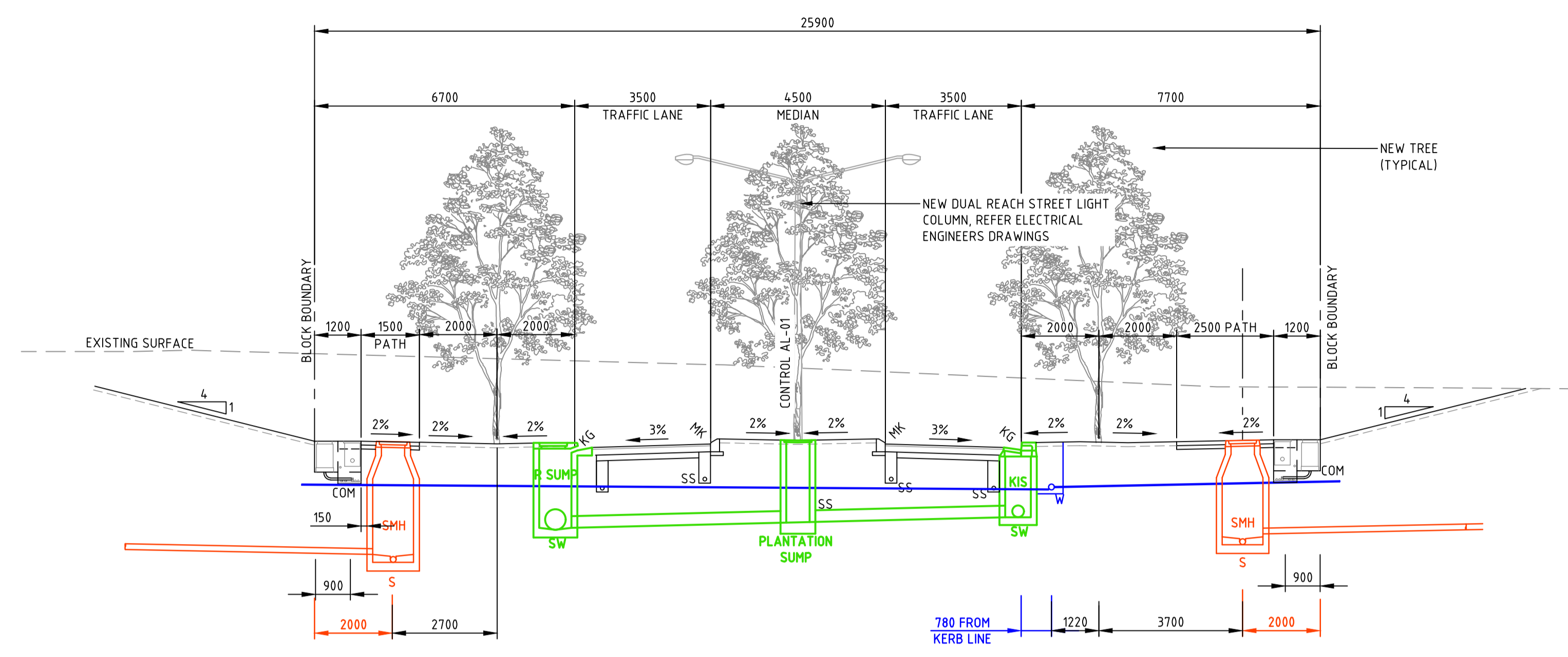


DO NOT SCALE OFF DRAWINGS. VERIFY ALL DIMENSIONS ON SITE PRIOR TO WORK.  
 COPYRIGHT: The contents and information contained in this document are copyright of Sellick Consultants. Use or copy of this document in whole or part without written permission constitutes an infringement of copyright.

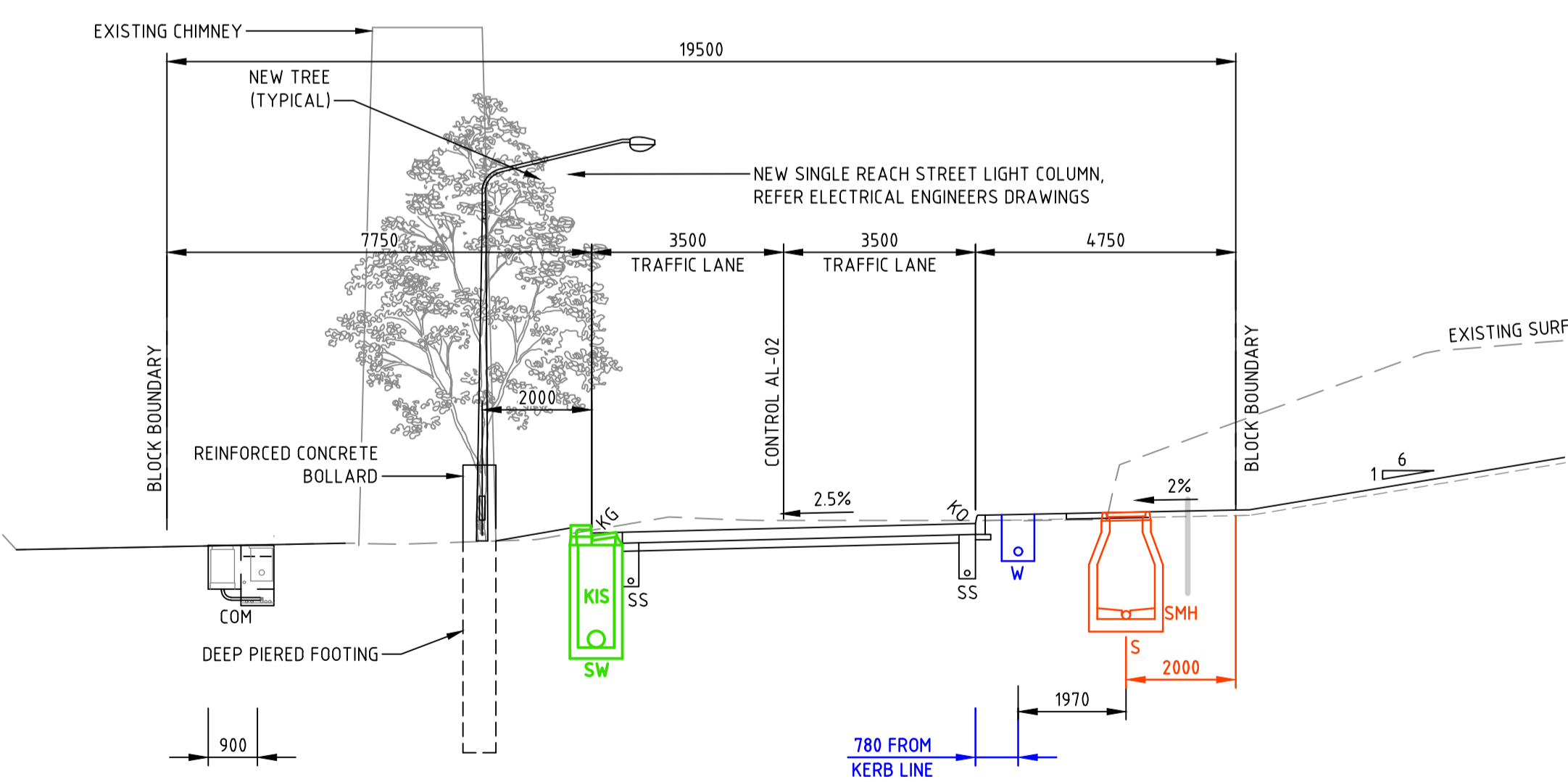
U	EDP SUBMISSION	31.07.2023	MN
Rev	Description	Date	Drawn By

**LEGEND**

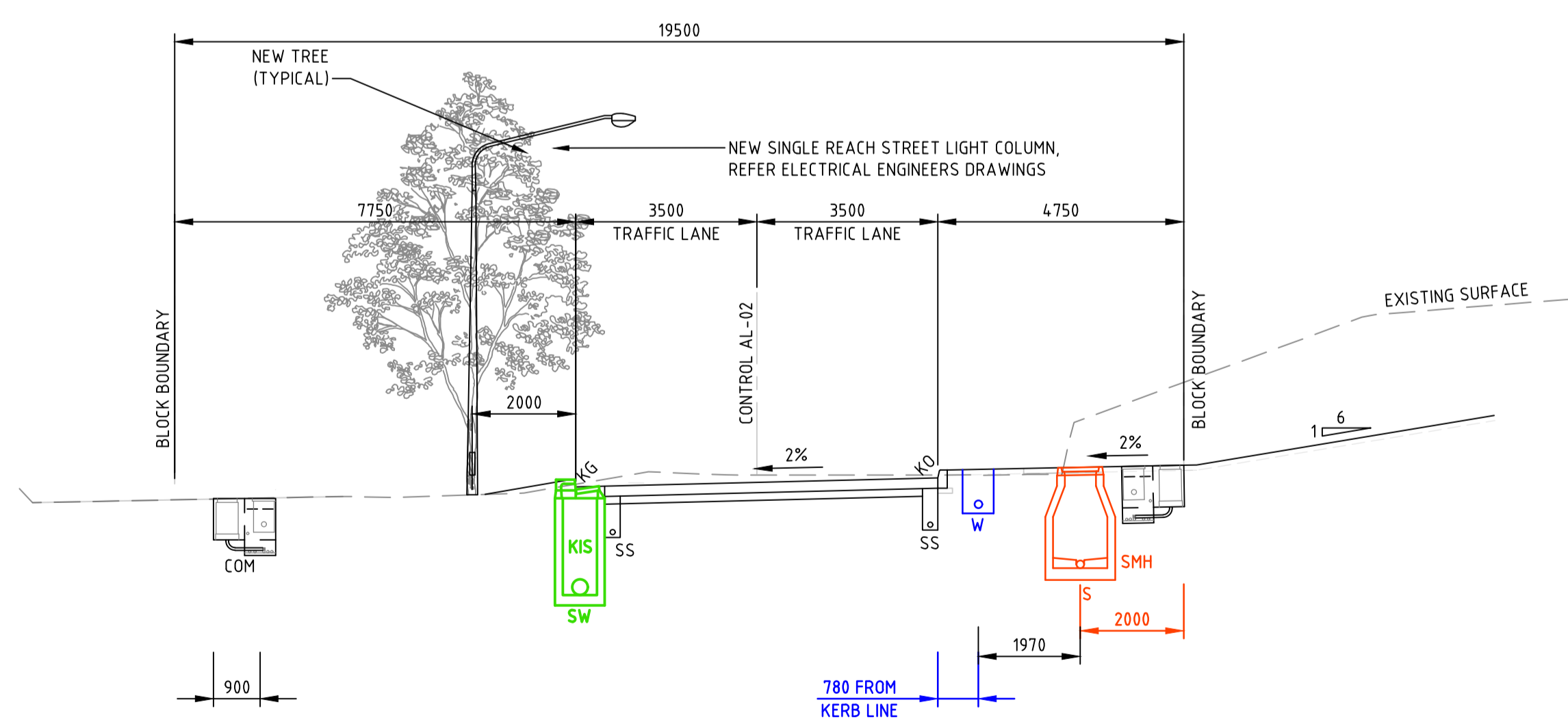
-  SEWER MANHOLE/PIPE
-  STORMWATER STRUCTURE/PIPE
-  WATER
-  SHARED UTILITIES (ELECTRICITY/COMMUNICATIONS)
-  SUBSOIL



**ROAD 1 (BRICKWORKS WAY)**  
**MINOR COLLECTOR (1001-3000 VPD)**  
 SCALE 1:100

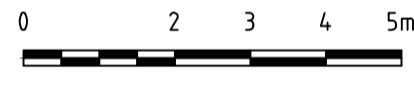


**ROAD 2 (EAST OF CHIMNEY)**  
**ACCESS STREET B**  
 SCALE 1:100



**ROAD 2 (WEST OF CHIMNEY)**  
**SHARED USE ACCESS STREET (COMMUNITY TITLED ROAD)**  
 SCALE 1:100

Scales



1:100 @ A1



Original Size	A1	Drawn By	DA	Drafting Check	DCA
Date Plotted	31-Jul-23	Designed By	AE	Design Check	BC
Coordinate System	STROMLO GRID	Approved	BC	Approved Date	16/12/2019
Height Datum	AHD	Approved Signature			

Project Name and Location  
**THE CANBERRA BRICKWORKS**  
 BLOCKS 1,7 & 20 SECTION 102

Drawing Title  
**EDP - TYPICAL CROSS**  
**SECTIONS SHEET 1**

Project Number	Type	Discipline	Drg No.	Sub-No.	Rev
191148	DRG	CIV	19	01	U

File Name: P:\2019\191148\_Yarralumla-Brickworks\04\_CAD\4\_2\_Drawings\CIV\EDP\191148-drg-civ-19-01.dwg