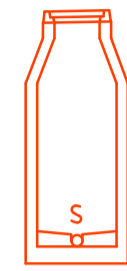

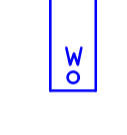
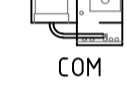

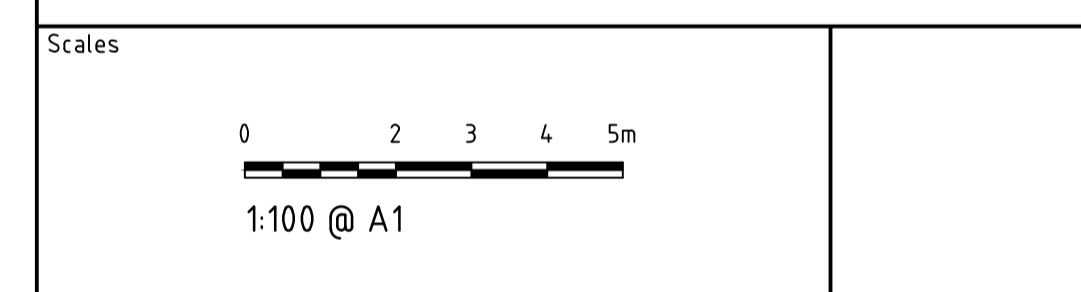


DO NOT SCALE OFF DRAWINGS. VERIFY ALL DIMENSIONS ON SITE PRIOR TO WORK.
 COPYRIGHT: The contents and information contained in this document are copyright of Sellick Consultants. Use or copy of this document in whole or part without written permission constitutes an infringement of copyright.

U	EDP SUBMISSION	31.07.2023	MN
Rev	Description	Date	Drawn By

LEGEND

-  SEWER MANHOLE/PIPE
-  STORMWATER STRUCTURE/PIPE
-  WATER
-  SHARED UTILITIES (ELECTRICITY/COMMUNICATIONS)
-  SUBSOIL

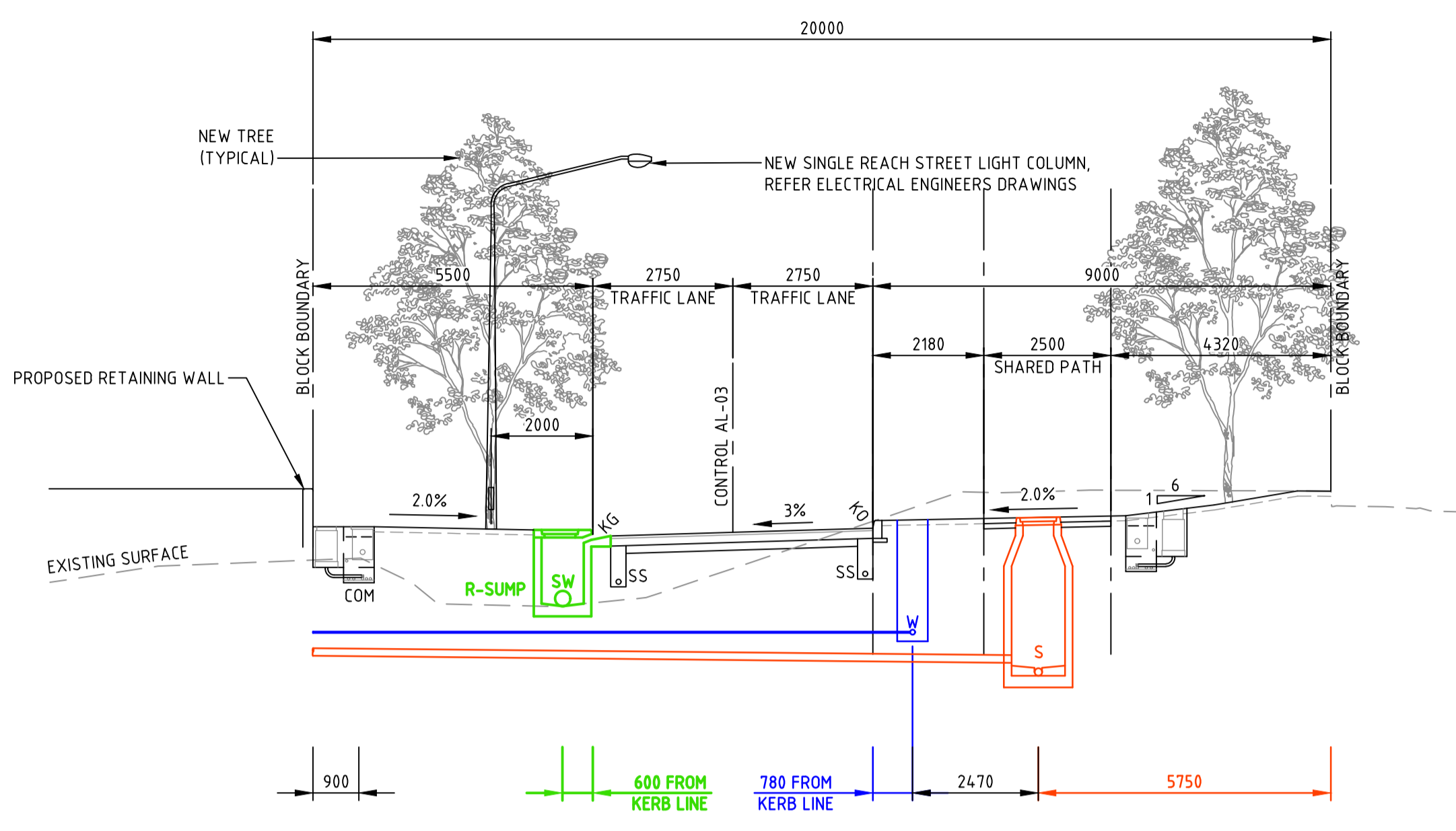


Original Size	A1	Drawn By	DA	Drafting Check	DCA
Date Plotted	31-Jul-23	Designed By	AE	Design Check	BC
Coordinate System	STROMLO GRID	Approved	BC	Approved Date	16/12/2019
Height Datum	AHD	Approved Signature			

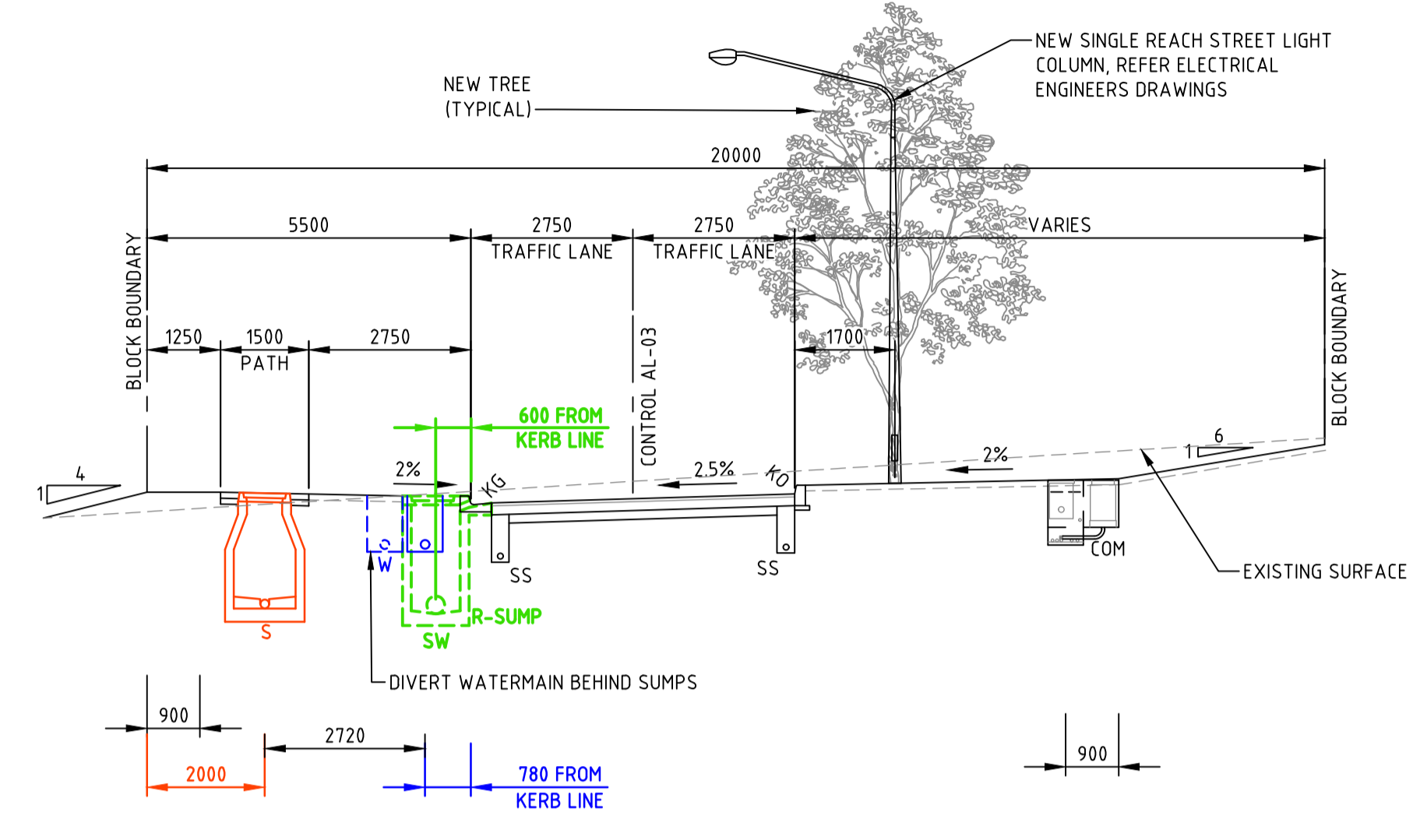
Project Name and Location
THE CANBERRA BRICKWORKS
 BLOCKS 1,7 & 20 SECTION 102

Drawing Title
EDP - TYPICAL CROSS
SECTIONS SHEET 2

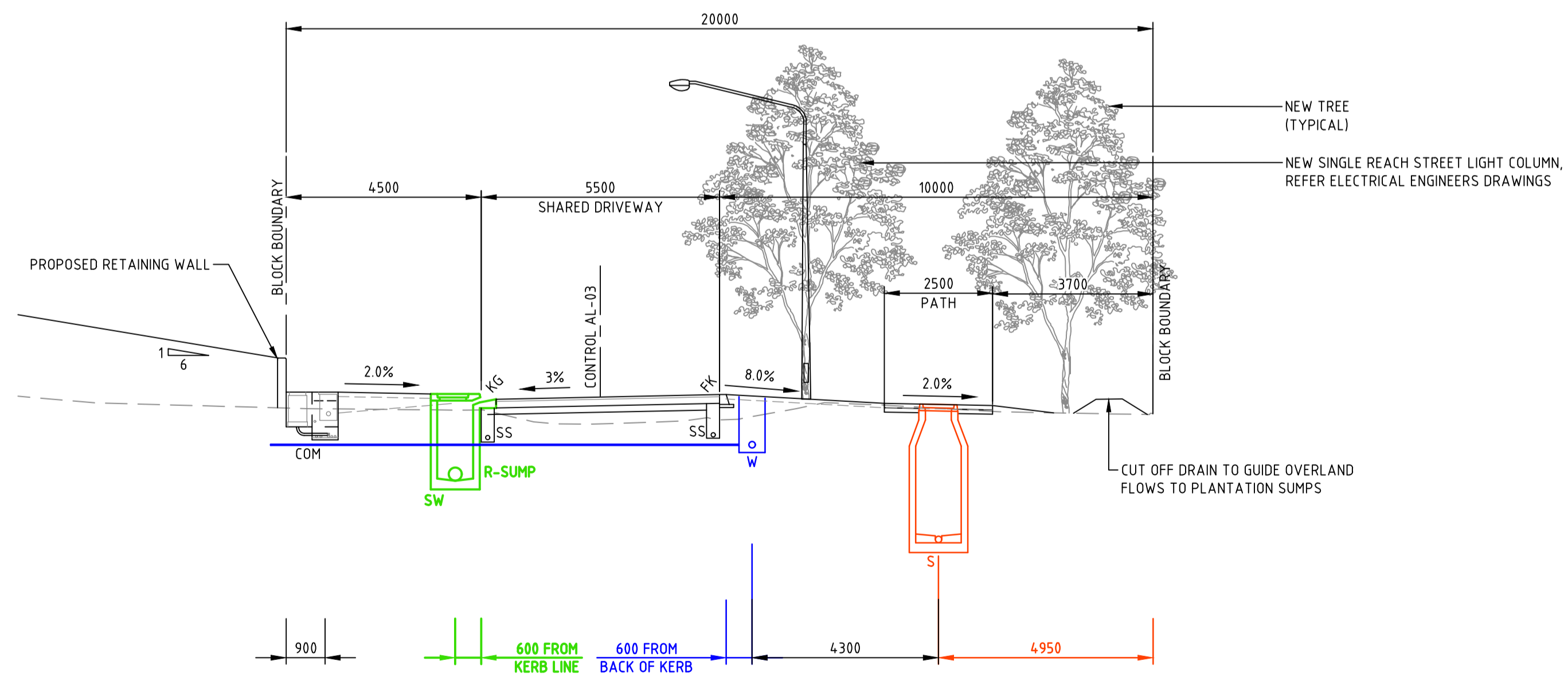
Project Number	Type	Discipline	Drg No.	Sub-No.	Rev
191148	DRG	CIV	19	02	U



ROAD 3 (BENTHAM STREET END)
ACCESS STREET A
 SCALE 1:100



ROAD 3 (DENMAN STREET END)
ACCESS STREET A
 SCALE 1:100



ROAD 3
SHARED USE ACCESS STREET
 SCALE 1:100

File Name: P:\2019\191148_Yarralumla-Brickworks\04_CAD\4_2_Drawings\CIV\EDP\191148-drg-civ-19-02.dwg